

LEGEND

RELIEF
(printed in brown)


2115
2030

Figures
(showing heights above
mean sea level; instru-
mentally determined)



Contours
(showing height above
sea horizontal form,
and steepness of slope
of the surface)

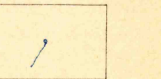
DRAINAGE
(printed in blue)



Rivers

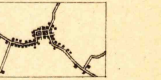


Creeks



Springs

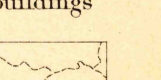
CULTURE
(printed in black)




Towns and villages




Roads and buildings



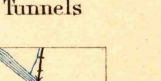
Trails




Railroads




Tunnels



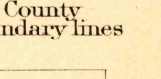
Bridges



Ferries



County boundary lines



Triangulation stations

Names of adjoining
published sheets are
printed on the margin.

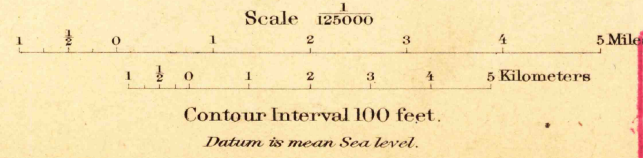


U. S. G. S.
FILE COPY
Ed. Div. Topographic Maps.

U. S. G. S.
FILE COPY
Ed. Div. Topographic Maps.

Henry Gannett, Chief Topographer.
H.M. Wilson, Chief Geographer in charge.
Triangulation by U.S. Coast and Geodetic Survey.
Topography by Hersey Munroe.
Surveyed in 1894-96.

U. S. G. S.
FILE COPY
Ed. Div. Topographic Maps.



U. S. G. S.
FILE COPY
Ed. Div. Topographic Maps.

Edition of July 1897.

2176

Raleigh. Aug. 12-90