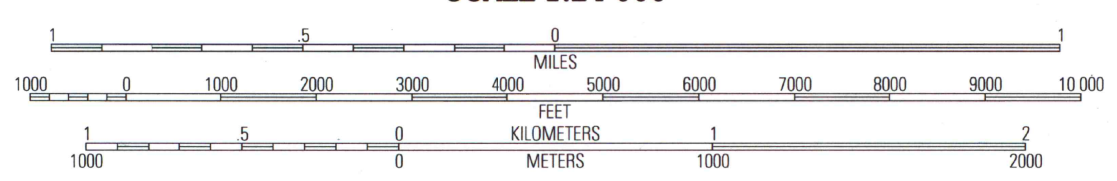
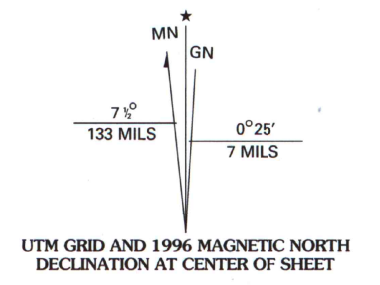
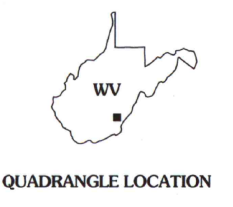


Produced by the U.S. Geological Survey
Revised by the U.S. Forest Service
Areas outside the National Forest System lands may not have been revised
Topography compiled 1970 and 1971. Planimetry derived from imagery taken 1990
Partial field check by U.S. Forest Service 1995
North American Datum of 1927 (NAD 27). Projection and 10 000-foot ticks:
West Virginia coordinate system, south zone (Lambert conformal conic). Blue
1000-meter Universal Transverse Mercator ticks, zone 17
North American Datum of 1983 (NAD 83) is shown by dashed corner ticks
The values of the shift between NAD 27 and NAD 83 for 7.5-minute
intersections are obtainable from National Geodetic Survey NADCON software
Non-National Forest System lands within the National Forest
Inholdings may exist in other National or State reservations
This map is not a legal land line or ownership document. Public lands are
subject to change and leasing, and may have access restrictions; check
with local offices. Obtain permission before entering private lands



CONTOUR INTERVAL 40 FEET
NATIONAL GEODETIC VERTICAL DATUM OF 1929
TO CONVERT FEET TO METERS MULTIPLY BY 0.3048



1	2	3	1 Trout
			2 Droop
			3 Denmar
			4 Williamsburg
4	5	5 Alton	
		6 Leeburg	
		7 White Sulphur Springs	
6	7	8	8 Jerrys Run

HIGHWAYS AND ROADS

- Interstate 5
- U.S. 10
- State 15
- County 20
- National Forest, suitable for passenger cars 25
- National Forest, suitable for high clearance vehicles 30
- National Forest Trail 35
- Primary highway 40
- Secondary highway 45
- Light-duty road 50
- Paved 55
- Gravel 60
- Dirt 65
- Composition unspecified 70
- Unimproved; 4 wheel drive 75
- Trail 80
- Gate 85

ANTHONY, WV
1995
DMA 4959 IV NE - SERIES V854

THIS MAP COMPLIES WITH NATIONAL MAP ACCURACY STANDARDS
FOR SALE BY U.S. GEOLOGICAL SURVEY, P.O. BOX 25286, DENVER, COLORADO 80225
A FOLDER DESCRIBING TOPOGRAPHIC MAPS AND SYMBOLS IS AVAILABLE ON REQUEST

U.S. Regional
Depository Copy
DO NOT DISCARD
APR 27 1999
ARTHUR H. ROBINSON MAP LIBRARY
University of Wisconsin-Madison

