


5162 I NE
WESTERNPORT

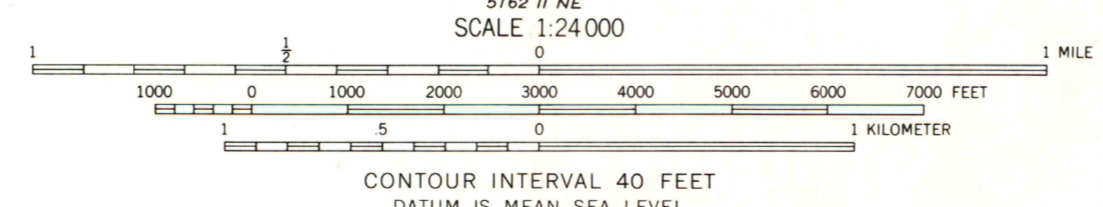
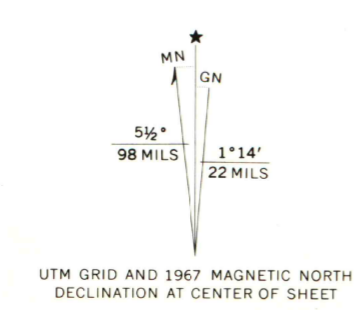
UNITED STATES
DEPARTMENT OF THE INTERIOR
GEOLOGICAL SURVEY

ANTIOCH QUADRANGLE
WEST VIRGINIA
7.5 MINUTE SERIES (TOPOGRAPHIC)
SE/4 ELK GARDEN 15' QUADRANGLE



Map labels include: ELK FRONT, ALLEGHENY, NEW CREEK MOUNTAIN, WELTON, KNOBLY, GRANN, and various creeks like Deep Run, New Creek, and Tucker Run. Elevation contours are shown in 40-foot intervals. Major roads are marked with numbers like 10, 12, and 14. Landmarks such as Laurel Dale and Antioch are labeled.

Mapped, edited, and published by the Geological Survey
Control by USGS and USC&GS
Topography by photogrammetric methods from aerial
photographs taken 1966. Field checked 1967
Polyconic projection. 1927 North American datum
10,000-foot grid based on West Virginia coordinate system, north zone
1000-meter Universal Transverse Mercator grid ticks,
zone 17, shown in blue
Fine red dashed lines indicate selected fence and field lines where
generally visible on aerial photographs. This information is unchecked



ROAD CLASSIFICATION

Primary highway, hard surface	Light-duty road, hard or improved surface
Secondary highway, hard surface	Unimproved road
Interstate Route	U. S. Route
	State Route

MAP AND AIR PHOTO LIBRARY
SEP 22 1972

ANTIOCH, W. VA.
SE/4 ELK GARDEN 15' QUADRANGLE
N3915-W7900/7.5.

1967
AMS 5162 I SE-SERIES V854

THIS MAP COMPLIES WITH NATIONAL MAP ACCURACY STANDARDS
FOR SALE BY U. S. GEOLOGICAL SURVEY, WASHINGTON, D. C. 20242
A FOLDER DESCRIBING TOPOGRAPHIC MAPS AND SYMBOLS IS AVAILABLE ON REQUEST