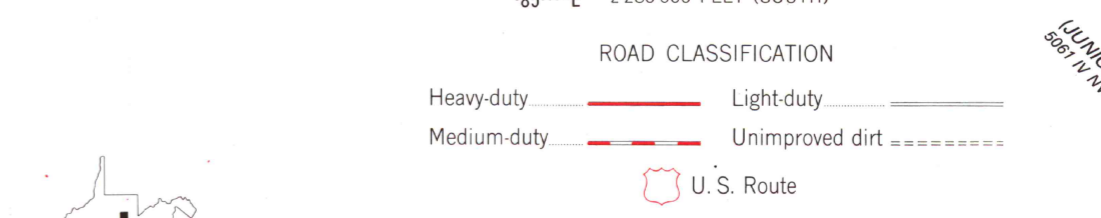
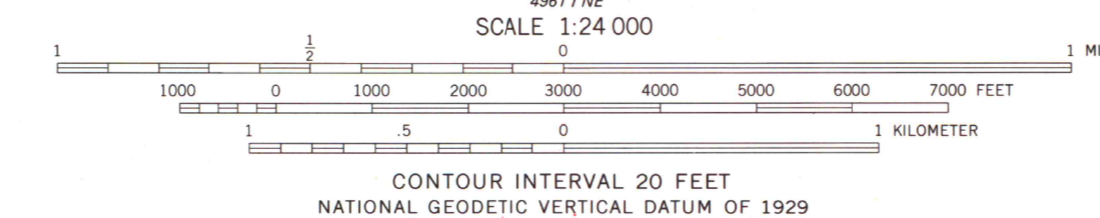
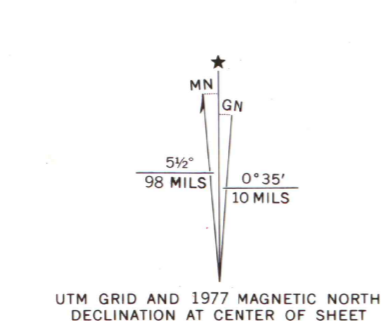


Mapped, edited, and published by the Geological Survey  
Control by USGS and USCGS  
Topography by photogrammetric methods from aerial  
photographs taken 1957. Field checked 1960  
Polyconic projection. 1927 North American datum  
10,000-foot grids based on West Virginia coordinate system,  
north and south zones  
1000-meter Universal Transverse Mercator grid ticks,  
zone 17, shown in blue  
Fine red dashed lines indicate selected fence and field lines where  
generally visible on aerial photographs. This information is unchecked  
Revisions shown in purple compiled from aerial photographs taken 1976  
This information not field checked. Map edited 1977



THIS MAP COMPLIES WITH NATIONAL MAP ACCURACY STANDARDS  
FOR SALE BY U.S. GEOLOGICAL SURVEY, RESTON, VIRGINIA 22092  
A FOLDER DESCRIBING TOPOGRAPHIC MAPS AND SYMBOLS IS AVAILABLE ON REQUEST

MAP AND AIR PHOTO  
LIBRARY  
SEP 22 1978  
University of Wisconsin  
Madison

AUDRA, W. VA.  
SE 1/4 PHILIPPI 15' QUADRANGLE  
N 3900-W 8000/7.5  
1960  
PHOTOREVISED 1977  
AMS 4962 II SE-SERIES V854