
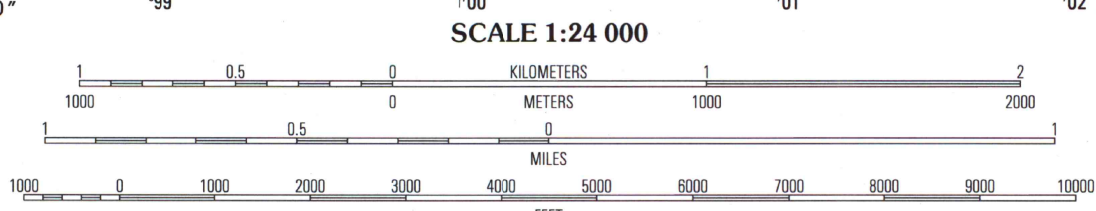
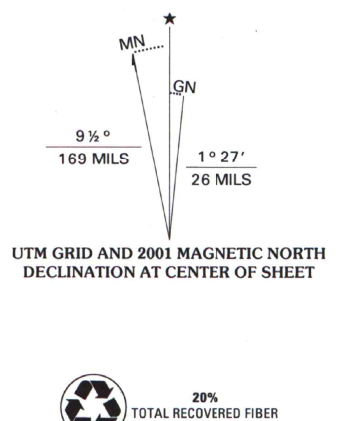


A.H. ROBINSON  
MAP LIBRARY  
NOV 8 2001  
University of Wisconsin  
Madison

Produced by the United States Geological Survey  
Derived from imagery taken 1966 and other sources. Photorevised using imagery taken 1999; no major culture or drainage changes observed. Survey control current as of 1971. Boundaries verified 2001.  
North American Datum of 1927 (NAD 27). Projection and 10 000-foot ticks: West Virginia coordinate system, north zone (Lambert conformal conic).  
1000-meter Universal Transverse Mercator grid, zone 17  
North American Datum of 1983 (NAD 83) is shown by dashed corner ticks. The values of the shift between NAD 27 and NAD 83 for 7.5-minute intersections are obtainable from National Geodetic Survey NADCON software.  
There may be private inholdings within the boundaries of the National or State reservations shown on this map.



|   |   |   |
|---|---|---|
| 1 | 2 | 3 |
| 4 | 5 | 6 |
| 7 | 8 |   |

1 Sector  
2 Rio  
3 Yellow Spring  
4 Needmore  
5 Wardensville  
6 Lost City  
7 Wolf Gap  
8 Woodstock

BAKER, WV  
1999

THIS MAP COMPLIES WITH NATIONAL MAP ACCURACY STANDARDS  
FOR SALE BY U.S. GEOLOGICAL SURVEY, P.O. BOX 25286, DENVER, COLORADO 80225  
A FOLDER DESCRIBING TOPOGRAPHIC MAPS AND SYMBOLS IS AVAILABLE ON REQUEST

NIMA 5262 II SW-SERIES V854

