

Produced by the U.S. Geological Survey
Revised by the U.S. Forest Service

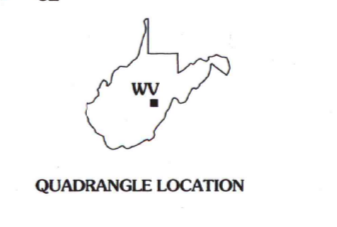
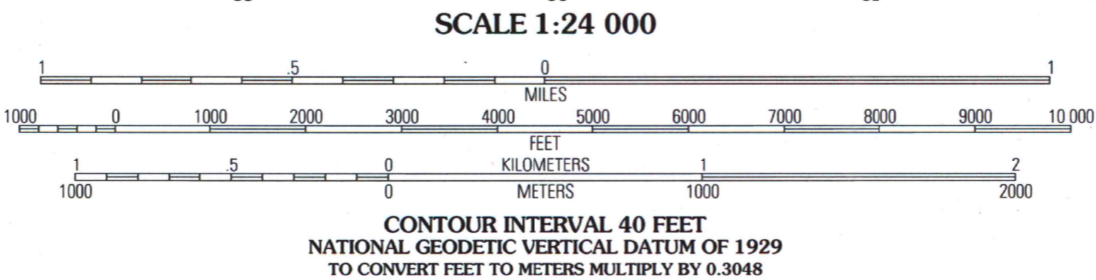
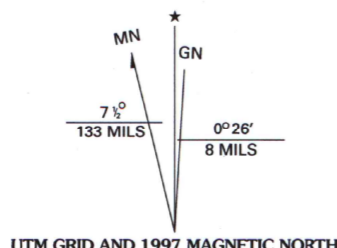
Areas outside the National Forest System lands may not have been revised
Topography compiled 1966. Planimetry derived from imagery taken 1990
Partial field check by U.S. Forest Service 1995

North American Datum of 1927 (NAD 27). Projection and 10 000-foot ticks:
West Virginia coordinate system, south zone (Lambert conformal conic)
Blue 1000-meter Universal Transverse Mercator ticks, zone 17

North American Datum of 1983 (NAD 83) is shown by dashed corner ticks
The values of the shift between NAD 27 and NAD 83 for 7.5-minute
intersections are obtainable from National Geodetic Survey NADCON software

Non-National Forest System lands within the National Forest
Inholdings may exist in other National or State reservations

This map is not a legal land or ownership document. Public lands are
subject to change and leasing, and may have access restrictions; check
with local offices. Obtain permission before entering private lands



1	2	3	1 Diana
			2 Skelt
			3 Samp
4		5	4 Webster Springs
			5 Sharp Knob
			6 Webster Springs SW
6	7	8	7 Webster Springs SE
			8 Woodrow

ADJOINING 7.5' QUADRANGLES

HIGHWAYS AND ROADS

Interstate	(Red shield)	Primary Highway	(Red line)
U. S.	(Blue shield)	Secondary Highway	(Orange line)
State	(Yellow shield)	Light-duty road	(Green line)
County	(White shield)	Paved	(Black line)
National Forest, suitable for passenger cars	(Red circle)	Gravel	(Dashed line)
National Forest, suitable for high clearance vehicles	(Red square)	Dirt	(Dotted line)
National Forest Trail	(Red line)	Composition unspecified	(Dash-dot line)
		Unimproved; 4 wheel drive	(Dotted line with '4WD')
		Trail	(Dashed line with 'TRAIL')
		Gate	(Red line with 'GATE')

THIS MAP COMPLIES WITH NATIONAL MAP ACCURACY STANDARDS
FOR SALE BY U.S. GEOLOGICAL SURVEY, P.O. BOX 25286, DENVER, COLORADO 80225
A FOLDER DESCRIBING TOPOGRAPHIC MAPS AND SYMBOLS IS AVAILABLE ON REQUEST

BERGOO, WV
1995
DMA 4960 IV NE - SERIES V854

ARTHUR H. ROBINSON MAP LIBRARY
University of Wisconsin-Madison
U.S. Regional
Depository Copy
DO NOT DISCARD
MAY 28 1999

