

Mapped, edited, and published by the Geological Survey
Control by USGS and USC&GS

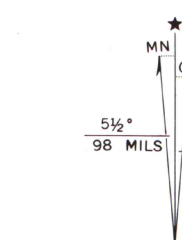
Topography by photogrammetric methods from aerial
photographs taken 1956. Field checked 1958

Polycyclic projection. 1927 North American datum
10,000-foot grids based on West Virginia coordinate system,
north zone, and Pennsylvania coordinate system, south zone
1000-meter Universal Transverse Mercator grid ticks,
zone 17, shown in blue

Fine red dashed lines indicate selected fence and field lines where
generally visible on aerial photographs. This information is unchecked

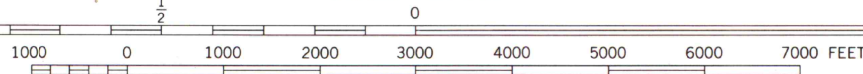
Unlabeled wells are oil wells

Revisions shown in purple compiled from aerial photographs
taken 1976. This information not field checked



UTM GRID AND 1976 MAGNETIC NORTH
DECLINATION AT CENTER OF SHEET

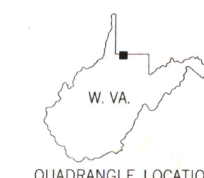
SCALE 1:24 000



CONTOUR INTERVAL 20 FEET
NATIONAL GEODETIC VERTICAL DATUM OF 1929

THIS MAP COMPLIES WITH NATIONAL MAP ACCURACY STANDARDS
FOR SALE BY U. S. GEOLOGICAL SURVEY, RESTON, VIRGINIA 22092
A FOLDER DESCRIBING TOPOGRAPHIC MAPS AND SYMBOLS IS AVAILABLE ON REQUEST

ROAD CLASSIFICATION
Heavy-duty ——— Light-duty ———
Medium-duty ——— Unimproved dirt ———
○ State Route



MAP AND AIR PHOTO BLACKSVILLE, W. VA.—PA.
LIBRARY
NW/4 BLACKSVILLE 15' QUADRANGLE
N3937.5—W8007.5/7.5

SEP 22 1978

1958
PHOTOREVISED 1976
University of Wisconsin
Madison
AMS 4963 II NW—SERIES V854