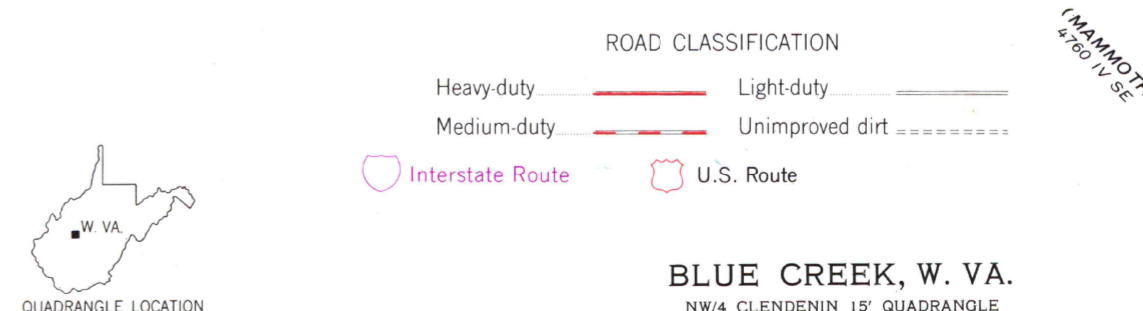
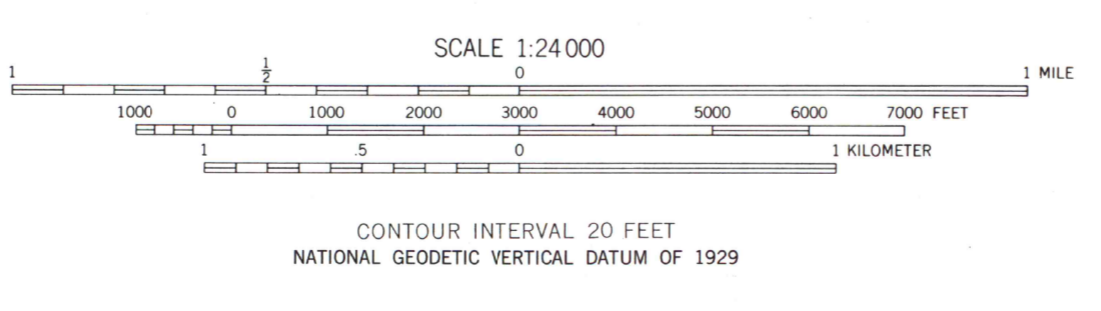
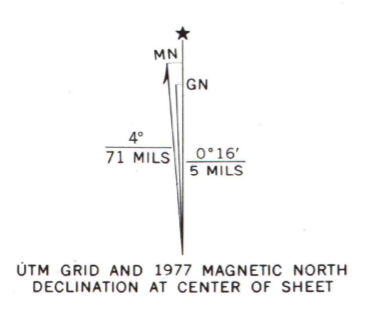


Mapped, edited, and published by the Geological Survey
Control by USGS and USC&GS
Topography from aerial photographs by ER-55
Aerial photographs taken 1956. Field check 1957
Polyconic projection. 1927 North American datum
10,000-foot grid based on West Virginia coordinate system,
south zone
1000-meter Universal Transverse Mercator grid ticks,
zone 17, shown in blue
Revisions shown in purple compiled from aerial photographs taken 1971
and 1976. This information not field checked. Map edited 1977



BLUE CREEK, W. VA.
NW 1/4 CLENDENIN 15' QUADRANGLE
N3822.5-W8122.5/7.5

THIS MAP COMPLIES WITH NATIONAL MAP ACCURACY STANDARDS
FOR SALE BY U.S. GEOLOGICAL SURVEY, RESTON, VIRGINIA 22092
A FOLDER DESCRIBING TOPOGRAPHIC MAPS AND SYMBOLS IS AVAILABLE ON REQUEST

1957
PHOTOREVISED 1971 AND 1977
AMS 4780 IV NW—SERIES Y854

MAP AND AIR PHOTO
LIBRARY
OCT 18 1978
University of Wisconsin
Madison