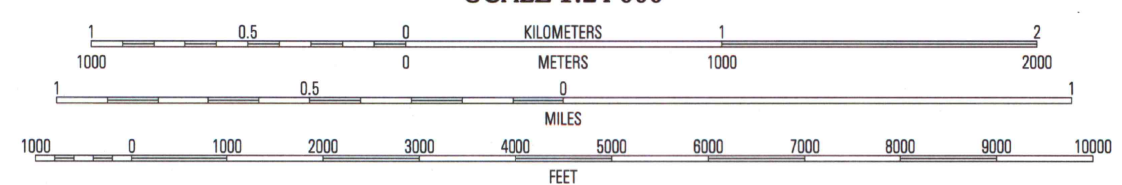
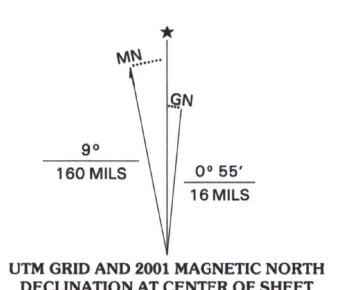


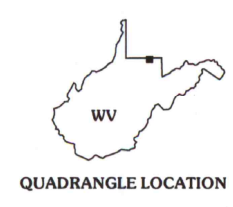
A.H. ROBINSON  
MAP LIBRARY  
OCT 02 2002  
University of Wisconsin  
Madison

U.S. Regional  
Depository Copy  
DO NOT DISCARD

Produced by the United States Geological Survey  
Topography compiled 1957. Planimetry derived from imagery taken 1997 and other sources. Survey control current as of 1959  
North American Datum of 1983 (NAD 83). Projection and 1 000-meter grid: Universal Transverse Mercator, zone 17  
2 500-meter ticks: West Virginia Coordinate System of 1983 (north zone) and Pennsylvania Coordinate System of 1983 (south zone)  
North American Datum of 1927 (NAD 27) is shown by dashed corner ticks. The values of the shift between NAD 83 and NAD 27 for 7.5-minute intersections are obtainable from National Geodetic Survey NADCON software  
There may be private inholdings within the boundaries of the National or State reservations shown on this map  
Landmark buildings verified 1959



SCALE 1:24 000  
CONTOUR INTERVAL 20 FEET  
NATIONAL GEODETIC VERTICAL DATUM OF 1929  
TO CONVERT FROM FEET TO METERS, MULTIPLY BY 0.3048



ROAD CLASSIFICATION

Primary highway hard surface	Light-duty road, hard or improved surface
Secondary highway hard surface	Unimproved road
Interstate Route	U.S. Route
	State Route

ADJOINING 7.5' QUADRANGLES

1	2	3
4	5	6
7	8	

1 Brownfield  
2 Fort Necessity  
3 Ohiohope  
4 Bruceton Mills  
5 Friendsville  
6 Valley Point  
7 Cuzart  
8 Sang Run

BRANDONVILLE, WV-PA  
1997  
NIMA 5063 II NE-SERIES V854



THIS MAP COMPLIES WITH NATIONAL MAP ACCURACY STANDARDS  
FOR SALE BY U.S. GEOLOGICAL SURVEY, P.O. BOX 25286, DENVER, COLORADO 80225  
A FOLDER DESCRIBING TOPOGRAPHIC MAPS AND SYMBOLS IS AVAILABLE ON REQUEST

