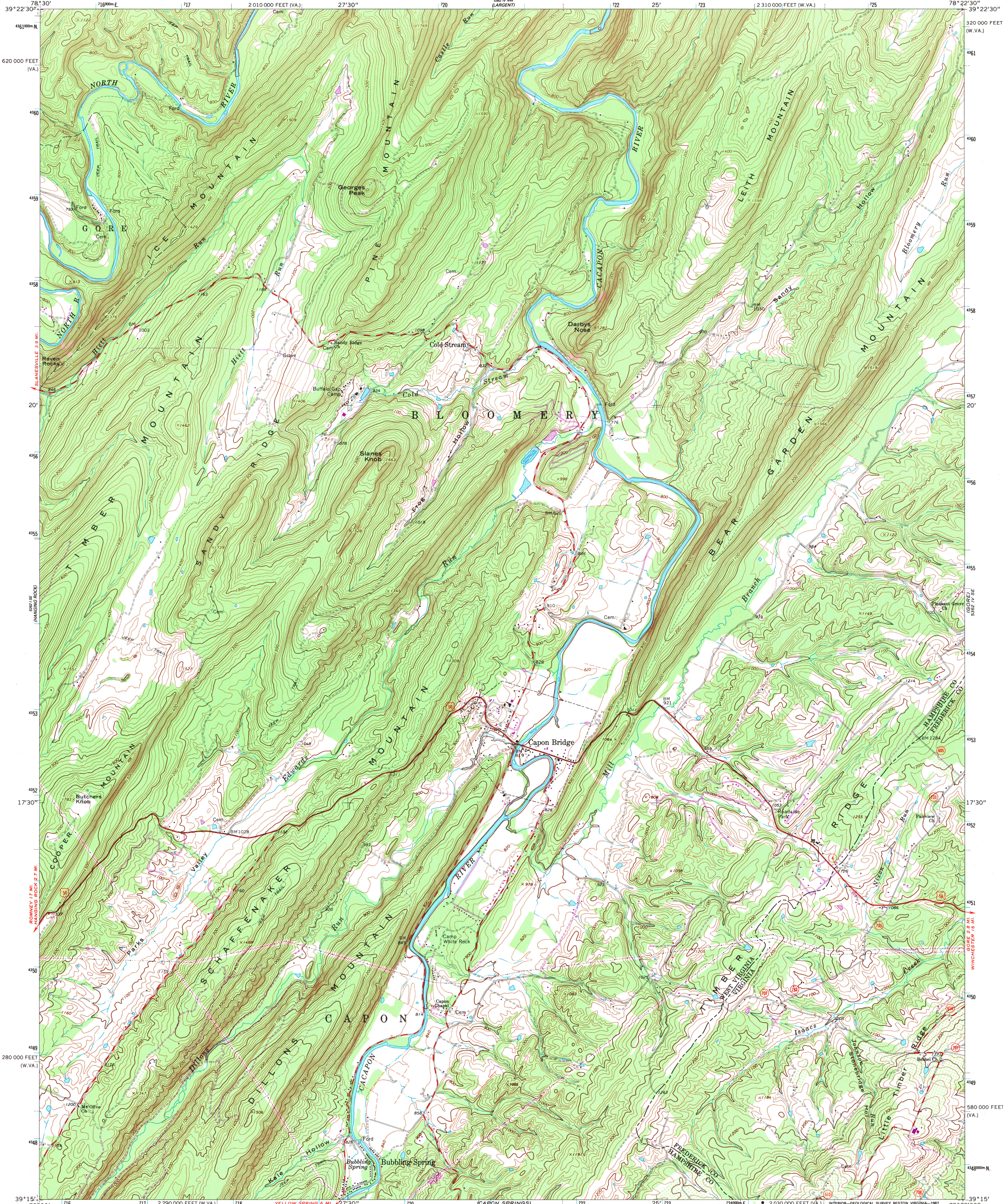
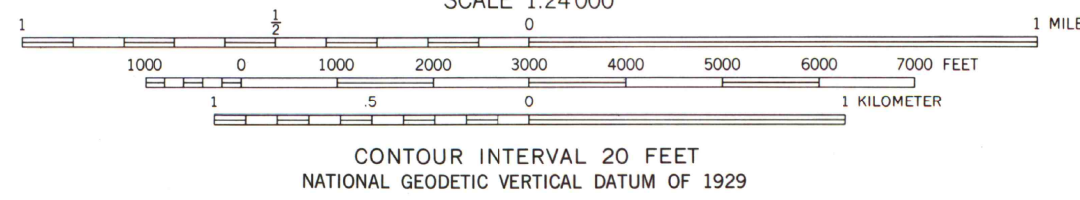
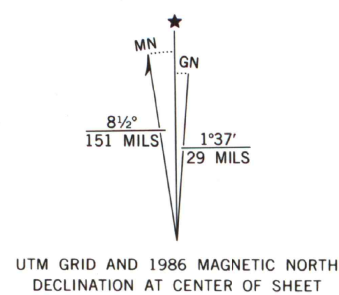


UNITED STATES
DEPARTMENT OF THE INTERIOR
GEOLOGICAL SURVEY

CAPON BRIDGE QUADRANGLE
WEST VIRGINIA-VIRGINIA
7.5 MINUTE SERIES (TOPOGRAPHIC)
SW 4 CAPON BRIDGE 15' QUADRANGLE



Mapped, edited, and published by the Geological Survey
in cooperation with Virginia Division of Mineral Resources
Control by USGS and NOS/NOAA
Topography by photogrammetric methods from aerial
photographs taken 1963. Field checked 1965
Polyconic projection. 10,000-foot grid ticks based on
West Virginia coordinate system, north zone, and
Virginia coordinate system, north zone
1000-meter Universal Transverse Mercator grid ticks,
zone 17, shown in blue
1927 North American Datum
To place on the predicted North American Datum 1983
move the projection lines 7 meters south and
23 meters west as shown by dashed corner ticks
Fine red dashed lines indicate selected fence and field lines where
generally visible on aerial photographs. This information is unchecked



THIS MAP COMPLIES WITH NATIONAL MAP ACCURACY STANDARDS
FOR SALE BY U.S. GEOLOGICAL SURVEY
DENVER, COLORADO 80225, OR RESTON, VIRGINIA 22092
AND VIRGINIA DIVISION OF MINERAL RESOURCES, CHARLOTTESVILLE, VIRGINIA 22903
A FOLDER DESCRIBING TOPOGRAPHIC MAPS AND SYMBOLS IS AVAILABLE ON REQUEST



U.S. Regional
Depository Copy
DO NOT DISCARD

ROAD CLASSIFICATION
Heavy-duty ——— Light-duty ———
Medium-duty ——— Unimproved dirt ———
U.S. Route ——— State Route ———

CAPON BRIDGE, W. VA. - VA.
SW 4 CAPON BRIDGE 15' QUADRANGLE
39078-C4-TF-024

1965
PHOTOREVISED 1986
DMA 5362 IV SW - SERIES V854

Revisions shown in purple and woodland compiled in cooperation
with Commonwealth of Virginia agencies from aerial photographs
taken 1982 and other sources. This information not field checked
Map edited 1986

ARTHUR H. ROBINSON MAP LIBRARY
University of Wisconsin-Madison