

Produced by the U.S. Geological Survey
Revised by the U.S. Forest Service

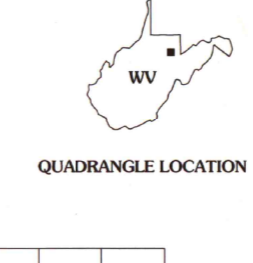
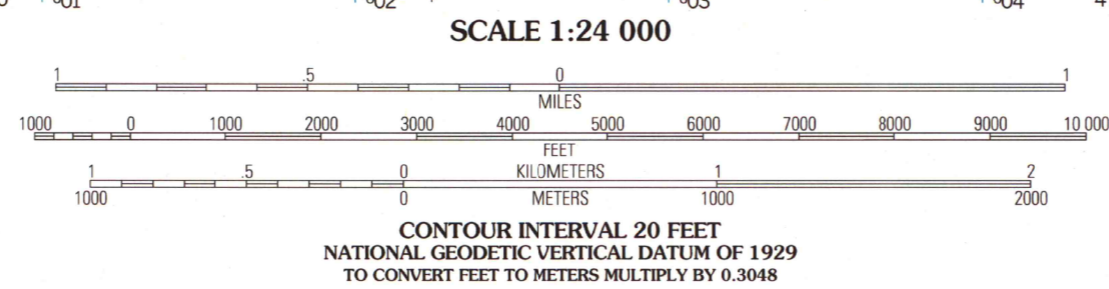
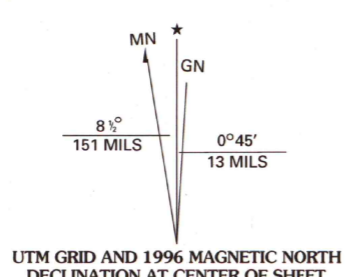
Areas outside the National Forest System lands may not have been revised
Topography compiled 1956. Planimetry derived from imagery taken 1990
Partial field check by U.S. Forest Service 1995

North American Datum of 1927 (NAD 27). Projection and 10 000-foot ticks:
West Virginia coordinate system, north zone (Lambert conformal conic). Blue
1000-meter Universal Transverse Mercator ticks, zone 17

North American Datum of 1983 (NAD 83) is shown by dashed corner ticks
The values of the shift between NAD 27 and NAD 83 for 7.5-minute
intersections are obtainable from National Geographic Survey NADCON software

Non-National Forest System lands within the National Forest
Inholdings may exist in other National or State reservations

This map is not a legal land title or ownership document. Public lands are
subject to change and leasing, and may have access restrictions; check
with local offices. Obtain permission before entering private lands



1	2	3	1 Thornton
			2 Fellowsville
			3 Rowlesburg
4	5	4 Newtontown	
			5 Saint George
			6 Bellington
6	7	8	7 Montrose
			8 Parsons

ADJOINING 7.5' QUADRANGLES

HIGHWAYS AND ROADS

Interstate	(Red shield)	Primary highway	(Red line)
U. S.	(Blue shield)	Secondary highway	(Red dashed line)
State	(Red shield)	Light-duty road	(Red dashed line)
County	(Red shield)	Paved	(Black line)
National Forest, suitable for passenger cars	(Red shield)	Dirt	(Black line)
National Forest, suitable for high clearance vehicles	(Red shield)	Composition unspecified	(Black line)
National Forest Trail	(Red shield)	Unimproved; 4 wheel drive	(Black line)
		Trail	(Black line)
		Gate	(Black line)

COLEBANK, WV
1995
DMA 5062 III NE - SERIES V854

ARTHUR H. ROBINSON MAP LIBRARY
University of Wisconsin-Madison
JUN 07 1999
U.S. Regional
Depository Copy
DO NOT DISCARD

