

Produced by the U.S. Geological Survey
Revised by the U.S. Forest Service

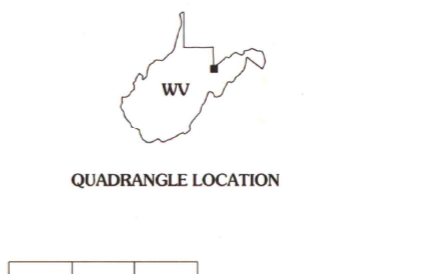
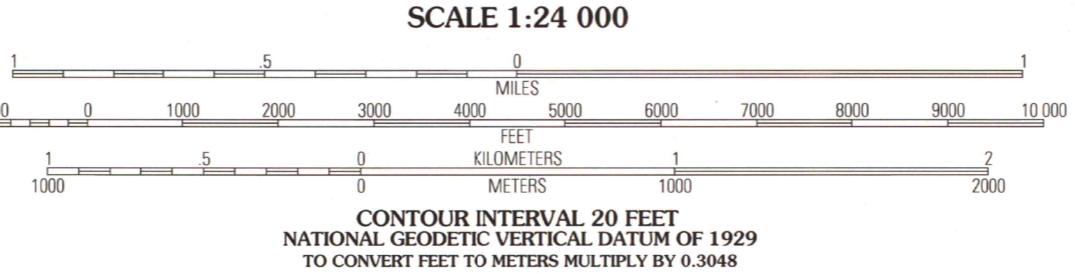
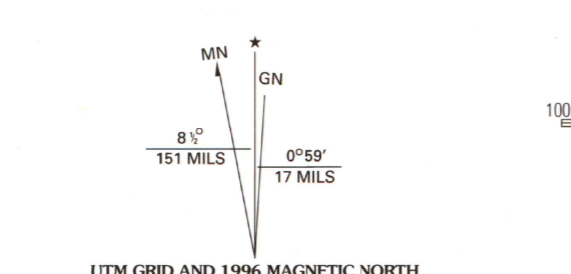
Areas outside the National Forest System lands may not have been revised
Topography compiled 1966. Planimetry derived from imagery taken 1990
Partial field check by U.S. Forest Service 1995

North American Datum of 1927 (NAD 27). Projection and 10 000-foot ticks:
West Virginia coordinate system, north zone, and Maryland coordinate system
(Lambert conformal conic). Blue 1000-meter Universal Transverse Mercator ticks, zone 17

North American Datum of 1983 (NAD 83) is shown by dashed corner ticks
The values of the shift between NAD 27 and NAD 83 for 7.5-minute
intersections are obtainable from National Geodetic Survey NADCON software

Non-National Forest System lands within the National Forest
Inholdings may exist in other National or State reservations

This map is not a legal land line or ownership document. Public lands are
subject to change and leasing, and may have access restrictions; check
with local offices. Obtain permission before entering private lands



1	2	3	1 Aurora
			2 Table Rock
			3 German
4		5	4 Lead Mine
			5 Mount Storm Lake
			6 Mozark Mountain
			7 Blackwater Falls
6	7	8	8 Blackbird Knob

ADJOINING 7.5' QUADRANGLES

HIGHWAYS AND ROADS	
Interstate	Primary highway
U. S.	Secondary highway
State	Light-duty road
County	Paved
National Forest, suitable for passenger cars	Gravel
National Forest, suitable for high clearance vehicles	Dirt
National Forest Trail	Composition unspecified
	Unimproved; 4 wheel drive
	Trail
	Gate

DAVIS, WV-MD
(FORMERLY KEMPTON)
1995
DMA 5162 III NW - SERIES V854

ARTHUR H. ROBINSON MAP LIBRARY
University of Wisconsin-Madison

JUN 07 1999

U.S. Regional
Depository Copy
DO NOT DISCARD

