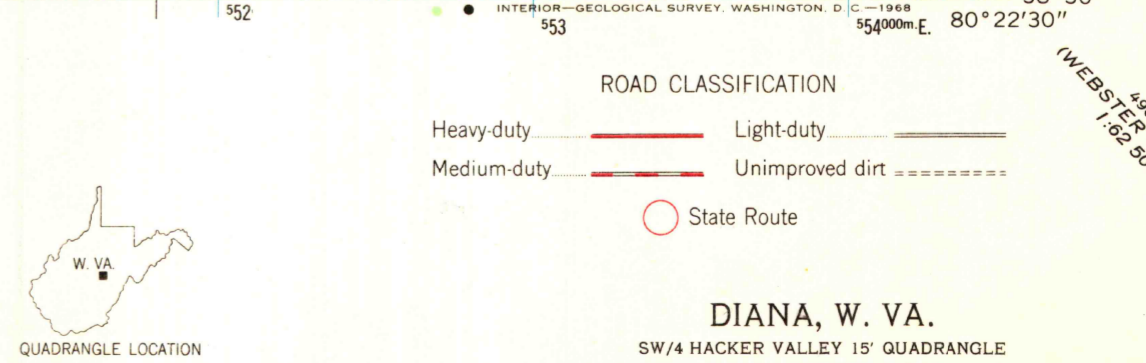
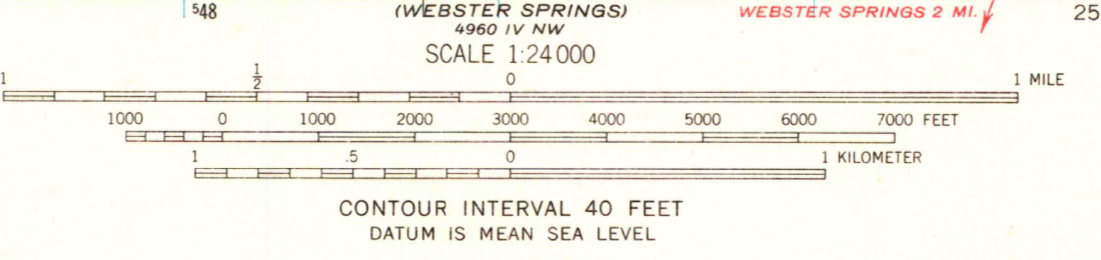
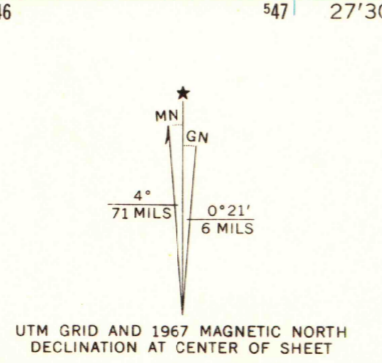




Mapped, edited, and published by the Geological Survey
 Control by USGS and USC&GS
 Topography by photogrammetric methods from aerial photographs taken 1963. Field checked 1967
 Polyconic projection. 1927 North American datum
 10,000-foot grid based on West Virginia coordinate system, south zone
 1000-meter Universal Transverse Mercator grid ticks, zone 17, shown in blue
 Fine red dashed lines indicate selected fence and field lines where generally visible on aerial photographs. This information is unchecked



THIS MAP COMPLIES WITH NATIONAL MAP ACCURACY STANDARDS
 FOR SALE BY U. S. GEOLOGICAL SURVEY, WASHINGTON, D. C. 20242
 A FOLDER DESCRIBING TOPOGRAPHIC MAPS AND SYMBOLS IS AVAILABLE ON REQUEST

DIANA, W. VA.
 SW 1/4 HACKER VALLEY 15' QUADRANGLE
 N3630—W8022.5/7.5
 1967
 AMS 4961 III SW—SERIES V854