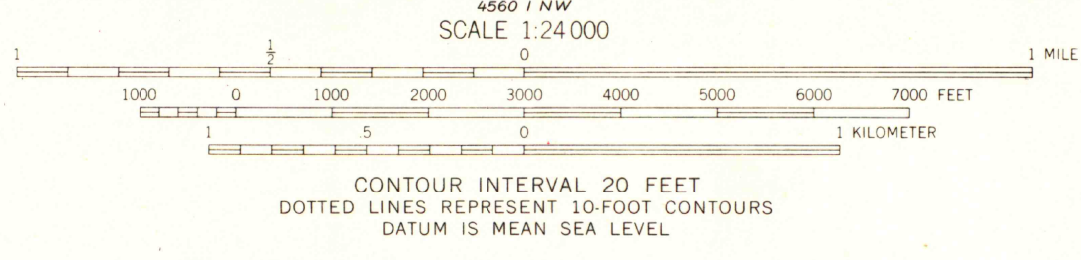
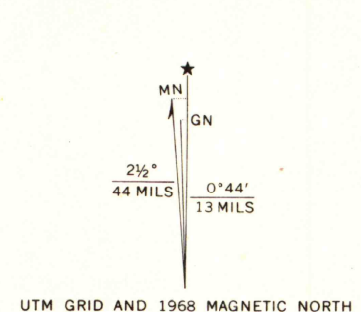




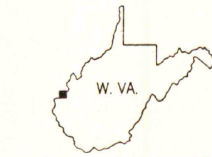
Mapped, edited, and published by the Geological Survey in cooperation with State of West Virginia agencies. Revised in cooperation with State of Ohio agencies. Control by USGS, USC&GS, and USCE. Topography by photogrammetric methods from aerial photographs taken 1956. Field checked 1958. Revised from aerial photographs taken 1967. Field checked 1968. Polyconic projection. 1927 North American datum. 10,000-foot grids based on West Virginia coordinate system, south zone and Ohio coordinate system, south zone. 1000-meter Universal Transverse Mercator grid ticks, zone 17, shown in blue. Fine red dashed lines indicate selected fence and field lines where generally visible on aerial photographs. This information is unchecked. The state boundary as shown represents the approximate position of the low water line as determined from U. S. Corps of Engineers, Ohio River Charts, surveyed 1914, and supplementary information. Land lines based on Ohio River Base. Dotted land lines established by private subdivision of Ohio Company Purchase.



ROAD CLASSIFICATION

Primary highway, all weather, hard surface	Light duty road, all weather, improved surface
Unimproved road, fair or dry weather	State Route

THIS MAP COMPLIES WITH NATIONAL MAP ACCURACY STANDARDS FOR SALE BY U. S. GEOLOGICAL SURVEY, WASHINGTON, D. C. 20242. A FOLDER DESCRIBING TOPOGRAPHIC MAPS AND SYMBOLS IS AVAILABLE ON REQUEST.



GLENWOOD, W. VA. - OHIO
SW 4 GLENWOOD 15' QUADRANGLE
N3830-W8207.5/7.5

SEP 17 1969

University of Wisconsin

1968
AMS 4561 II SW-SERIES V854