


WALKERSVILLE
 CLEVELAND 1.5 MI.
 HACKER VALLEY 1.5 MI.
 PICKENS 2.5 MI.
 80° 22' 30" W
 38° 45' N
 4870000 N
 4860000 N
 4850000 N
 4840000 N
 4830000 N
 4820000 N
 4810000 N
 4800000 N
 4790000 N
 4780000 N
 4770000 N
 4760000 N
 600 000 FEET
 38° 37' 30" N
 80° 15' W
 4861 11 N W
 4861 11 W

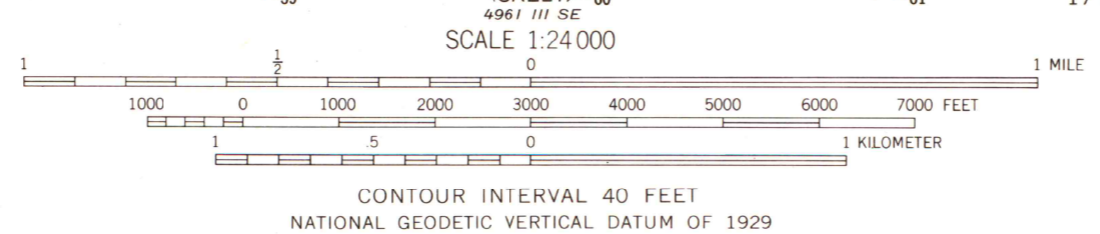
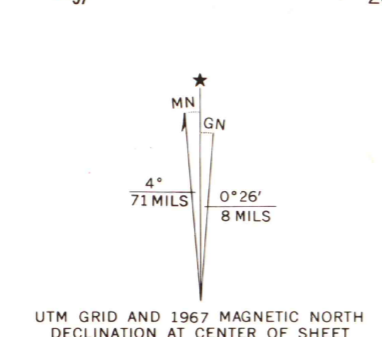
UNITED STATES
 DEPARTMENT OF THE INTERIOR
 GEOLOGICAL SURVEY

STATE OF WEST VIRGINIA
 REPRESENTED BY THE
 STATE OF WEST VIRGINIA GEOLOGICAL SURVEY
 AND OTHER STATE AGENCIES

GOSHEN QUADRANGLE
 WEST VIRGINIA
 7.5 MINUTE SERIES (TOPOGRAPHIC)
 NE/4 HACKER VALLEY 15' QUADRANGLE



Mapped, edited, and published by the Geological Survey
 Control by USGS and USC&GS
 Topography by photogrammetric methods from aerial photographs
 taken 1963. Field checked 1967
 Polyconic projection. 1927 North American datum
 10,000-foot grid based on West Virginia coordinate system,
 south zone
 1000-meter Universal Transverse Mercator grid ticks,
 zone 17, shown in blue
 Fine red dashed lines indicate selected fence and field lines where
 generally visible on aerial photographs. This information is unchecked
 Map photosinspected 1976
 No major culture or drainage changes observed



ROAD CLASSIFICATION
 Primary highway, all weather, hard surface
 Light-duty road, all weather, improved surface
 Unimproved road, fair or dry weather
 State Route



JAN 10 1970
 University of Wisconsin
 Madison
 GOSHEN, W. VA.
 NE/4 HACKER VALLEY 15' QUADRANGLE
 N3837.5-W8015/7.5
 MINOR CORRECTIONS MADE 1977
 1967
 PHOTOSINSPECTED 1976
 AMS 4961 III NE-SERIES V854

THIS MAP COMPLIES WITH NATIONAL MAP ACCURACY STANDARDS
 FOR SALE BY U. S. GEOLOGICAL SURVEY, RESTON, VIRGINIA 22092
 A FOLDER DESCRIBING TOPOGRAPHIC MAPS AND SYMBOLS IS AVAILABLE ON REQUEST