



Mapped, edited, and published by the Geological Survey

Control by USGS and USC&GS

Topography from aerial photographs by photogrammetric methods

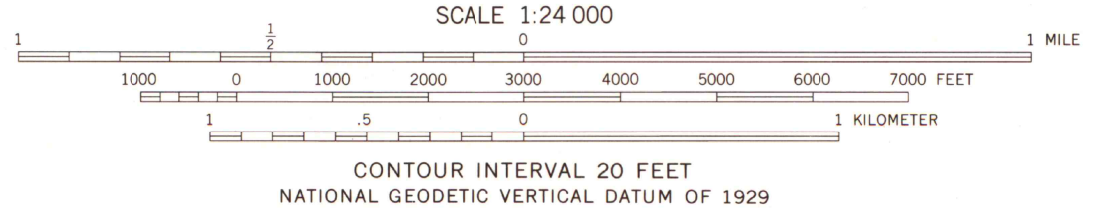
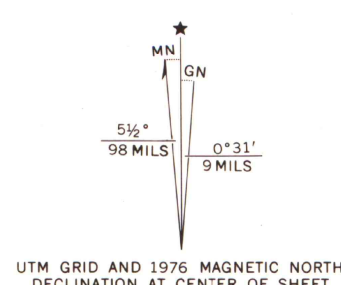
Aerial photographs taken 1957. Field check 1960

Polyconic projection. 1927 North American datum
10,000-foot grid based on West Virginia coordinate system, north zone
1000-meter Universal Transverse Mercator grid ticks,
zone 17, shown in blue

Fine red dashed lines indicate selected fence and field lines where
generally visible on aerial photographs. This information is unchecked

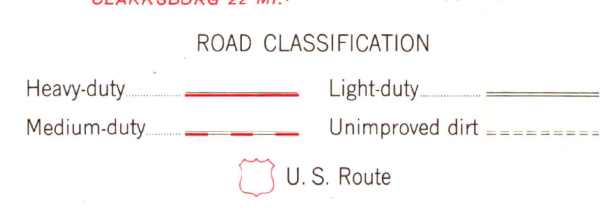
Red tint indicates area in which only landmark buildings are shown

Revisions shown in purple compiled from aerial photographs
taken 1976. This information not field checked



CONTOUR INTERVAL 20 FEET
NATIONAL GEODETIC VERTICAL DATUM OF 1929

THIS MAP COMPLIES WITH NATIONAL MAP ACCURACY STANDARDS
FOR SALE BY U.S. GEOLOGICAL SURVEY, RESTON, VIRGINIA 22092
A FOLDER DESCRIBING TOPOGRAPHIC MAPS AND SYMBOLS IS AVAILABLE ON REQUEST



MAP AND AIR PHOTO
LIBRARY

AUG 10 1978

University of Wisconsin
Madison

GRANT TOWN, W. VA.
SW/4 BLACKSVILLE 15' QUADRANGLE
N 3930-W 8007.5/7.5

1960
PHOTOREVISED 1976
AMS 4963 II SW-SERIES 7854