

Produced by the U.S. Geological Survey
Revised by the U.S. Forest Service

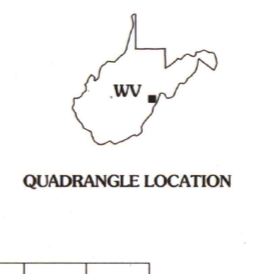
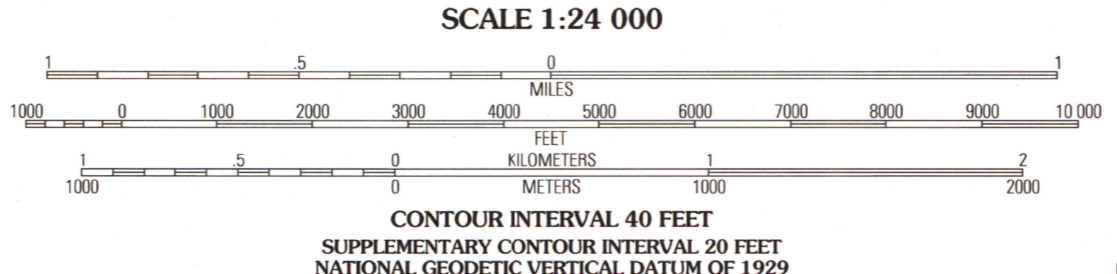
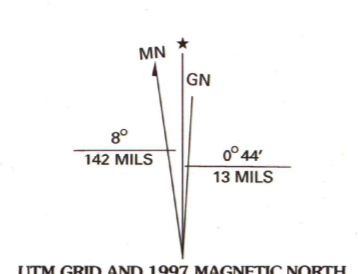
Topography compiled 1958. Planimetry derived from imagery taken 1991
Partial field check by U.S. Forest Service 1995

North American Datum of 1927 (NAD 27). Projection and 10 000-foot ticks:
West Virginia coordinate system, south zone (Lambert conformal conic). Blue
1000-meter Universal Transverse Mercator ticks, zone 17

North American Datum of 1983 (NAD 83) is shown by dashed corner ticks
The values of the shift between NAD 27 and NAD 83 for 7.5-minute
intersections are obtainable from National Geodetic Survey NADCON software

Non-National Forest System lands within the National Forest
Inholdings may exist in other National or State reservations

This map is not a legal land line or ownership document. Public lands are
subject to change and leasing, and may have access restrictions; check
with local offices. Obtain permission before entering private lands



1	2	3	1 Snyder Knob
			2 Durbin
			3 Thornwood
4	5		4 Cas
			5 Hightown
			6 Clover Lick
			7 Paddy Knob
6	7	8	8 Mouton

ADJOINING 7.5' QUADRANGLES

- HIGHWAYS AND ROADS**
- Interstate
 - U. S.
 - State
 - County
 - National Forest, suitable for passenger cars
 - National Forest, suitable for high clearance vehicles
 - National Forest Trail
 - Primary highway
 - Secondary highway
 - Light-duty road
 - Paved
 - Gravel
 - Dirt
 - Composition unspecified
 - Unimproved; 4 wheel drive
 - Trail
 - Gate

U.S. Regional
 Depository Copy
 DO NOT DISCARD
 APR 27 1999
 ARTHUR H. ROBINSON MAP LIBRARY
 University of Wisconsin-Madison

