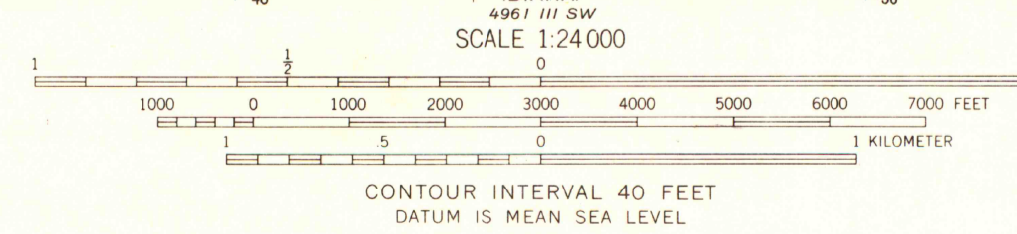
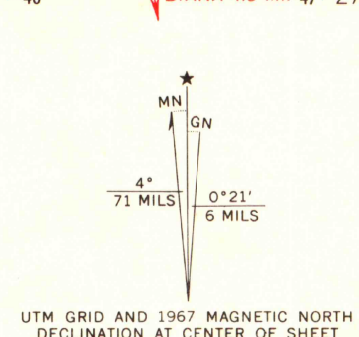
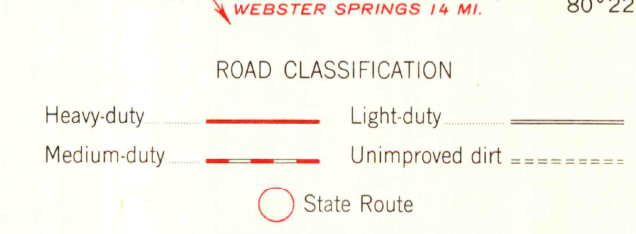




Mapped, edited, and published by the Geological Survey
Control by USGS and USC&GS
Topography by photogrammetric methods from aerial photographs
taken 1963. Field checked 1967
Polyconic projection. 1927 North American datum
10,000-foot grid based on West Virginia coordinate system, south zone
1000-meter Universal Transverse Mercator grid ticks,
zone 17, shown in blue
Fine red dashed lines indicate selected fence and field lines where
generally visible on aerial photographs. This information is unchecked
U.S. reservation boundary from maps by U.S. Corps of Engineers
Areas covered by dashed light blue pattern are subject to controlled
inundation



MAP AND AIR PHOTO LIBRARY
JUL 29 1969
University of Wisconsin



HACKER VALLEY, W. VA.
NW/4 HACKER VALLEY 15' QUADRANGLE
N3837.5-W8022.5/7.5