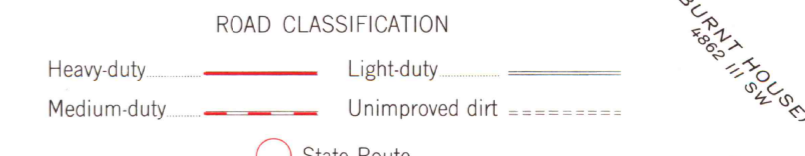
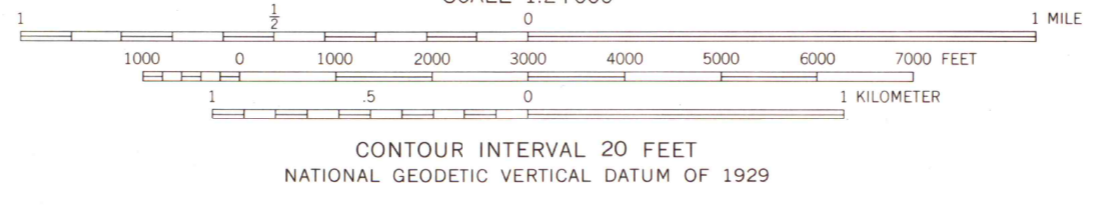
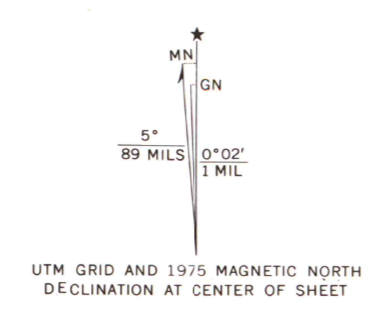




Mapped, edited, and published by the Geological Survey  
Control by USGS and USC&GS  
Topography by photogrammetric methods from aerial  
photographs taken 1962. Field checked 1964  
Polyconic projection. 1927 North American datum  
10,000-foot grid based on West Virginia coordinate system,  
north zone  
1000-meter Universal Transverse Mercator grid ticks,  
zone 17, shown in blue  
Fine red dashed lines indicate selected fence and field lines where  
generally visible on aerial photographs. This information is unchecked  
Revisions shown in purple compiled in cooperation with  
State of West Virginia agencies from aerial photographs  
taken 1975. This information not field checked



MAP AND AIR PHOTO  
LIBRARY  
JUN 3 1977  
University of Wisconsin  
Madison

HARRISVILLE, W. VA.  
NE/4 HARRISVILLE 15' QUADRANGLE  
N3907.5—W8100/7.5  
1964  
PHOTOREVISED 1975  
AMS 4762 II NE—SERIES V854

THIS MAP COMPLIES WITH NATIONAL MAP ACCURACY STANDARDS  
FOR SALE BY U. S. GEOLOGICAL SURVEY, RESTON, VIRGINIA 22092  
A FOLDER DESCRIBING TOPOGRAPHIC MAPS AND SYMBOLS IS AVAILABLE ON REQUEST