


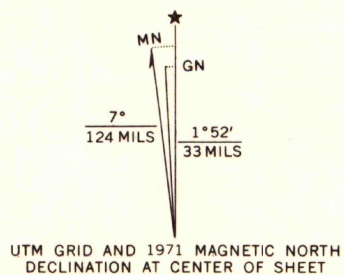


Mapped by the Army Map Service
Edited and published by the Geological Survey
Control by USGS and USC&GS

Topography from aerial photographs by multiplex methods
Aerial photographs taken 1943 Field check 1943
Revised by the Geological Survey 1955

Polyconic projection. 1927 North American datum
10,000-foot grids based on West Virginia coordinate
system, north zone, and Maryland coordinate system

Unchecked elevations are shown in brown
1000-meter Universal Transverse Mercator grid ticks,
zone 18, shown in blue

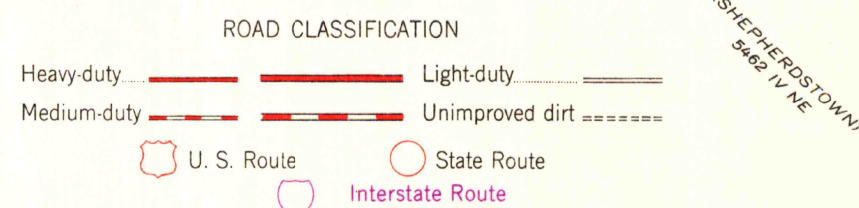


MAP AND AIR PHOTO

MAY 17 1972

University of Wisconsin

QUADRANGLE LOCATION



HEDGESVILLE W. VA.—MD.
SW/4 WILLIAMSPORT 15' QUADRANGLE
N3930—W7752 5/7.5

1955
PHOTOREVISED 1971
AMS 5463 III SW—SERIES V854

THIS MAP COMPLIES WITH NATIONAL MAP ACCURACY STANDARDS
FOR SALE BY U.S. GEOLOGICAL SURVEY, WASHINGTON, D. C. 20242
A FOLDER DESCRIBING TOPOGRAPHIC MAPS AND SYMBOLS IS AVAILABLE ON REQUEST

Revisions shown in purple compiled by the Geological Survey from
aerial photographs taken 1971. This information not field checked