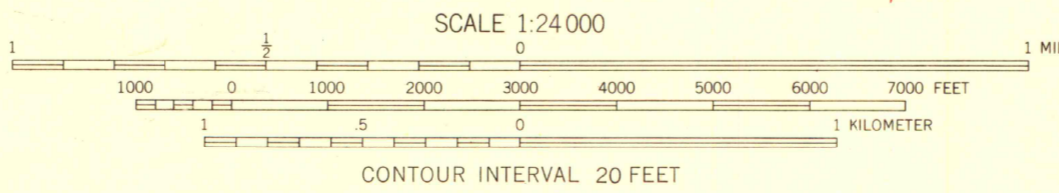
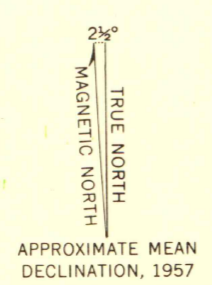
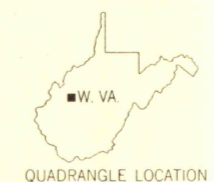




Mapped, edited, and published by the Geological Survey
Control by USGS and USC&GS
Topography from aerial photographs by ER-55 plotter
Aerial photographs taken 1956. Field check 1957
Polyconic projection. 1927 North American datum
10,000-foot grid based on West Virginia coordinate system,
south zone
1000-meter Universal Transverse Mercator grid ticks,
zone 17, shown in blue
Fine red dashed lines indicate selected fence and field lines
visible on aerial photographs. This information is unchecked
Unchecked elevations are shown in brown
Unlabelled wells are oil wells



ROAD CLASSIFICATION
Light-duty ----- Unimproved dirt -----



KENTUCK, W. VA.
NE/4 KENNA 15' QUADRANGLE
N3837.5-W8130/7.5

MAP AND AIR PHOTO LIBRARY
University of Wisconsin

1957