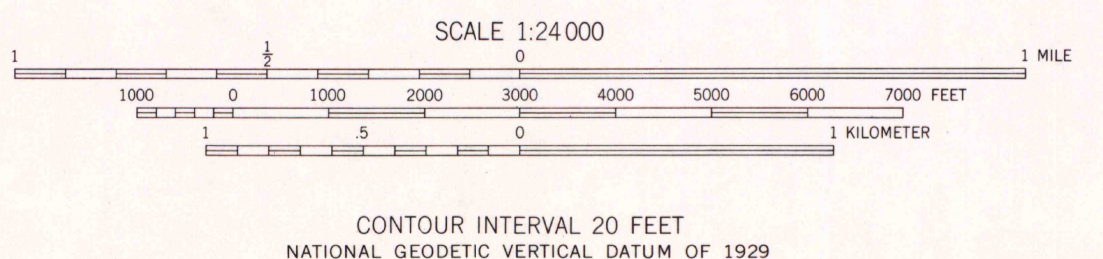
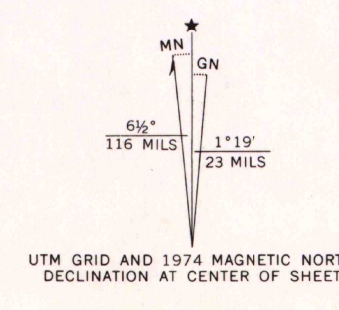
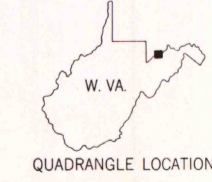


Mapped, edited, and published by the Geological Survey
Control by USGS and USC&GS
Topography from aerial photographs by multiplex methods
Aerial photographs taken 1946 and 1947. Field check 1949
Polyconic projection. 1927 North American datum
10,000-foot grid based on Maryland coordinate system,
and West Virginia coordinate system, north zone
1000-meter Universal Transverse Mercator grid ticks,
zone 17, shown in blue
Revisions shown in purple compiled from aerial photographs
taken 1974. This information not field checked



ROAD CLASSIFICATION

HARD-SURFACE ALL WEATHER ROADS	DRY WEATHER ROADS
Heavy-duty 2 LANE 18 LANE	Improved dirt
Medium-duty 4 LANE 18 LANE	Unimproved dirt
Loose-surface, graded, or narrow hard-surface	
U. S. Route	State Route



KEYSER, W. VA.-MD.
NW/4 KEYSER 15' QUADRANGLE
N3922.5-W7852.5/7.5
1949
PHOTOREVISED 1974
AMS 5262 IV NW-SERIES V854

THIS MAP COMPLIES WITH NATIONAL MAP ACCURACY STANDARDS
FOR SALE BY U. S. GEOLOGICAL SURVEY, RESTON, VIRGINIA 22092
A FOLDER DESCRIBING TOPOGRAPHIC MAPS AND SYMBOLS IS AVAILABLE ON REQUEST

MAP AND AIR PHOTO
APR 24 1976
University of Wisconsin