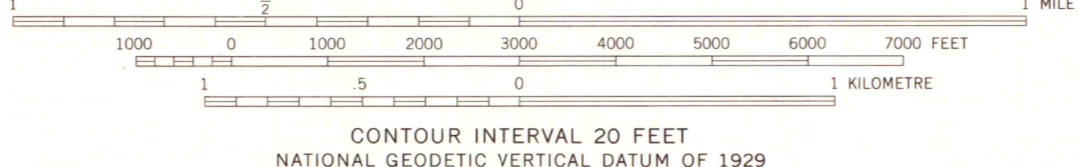
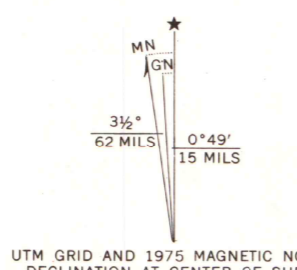


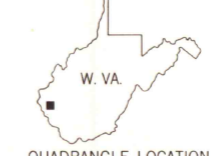
Mapped, edited, and published by the Geological Survey

Control by USGS and USC&GS
Topography by photogrammetric methods from aerial photographs taken 1957. Field checked 1962
Polyconic projection. 1927 North American datum
10,000-foot grid based on West Virginia coordinate system, south zone
1000-metre Universal Transverse Mercator grid ticks, zone 17, shown in blue
Revisions shown in purple compiled from aerial photographs taken 1975. This information not field checked



CONTOUR INTERVAL 20 FEET
NATIONAL GEODETIC VERTICAL DATUM OF 1929

THIS MAP COMPLIES WITH NATIONAL MAP ACCURACY STANDARDS
FOR SALE BY U. S. GEOLOGICAL SURVEY, RESTON, VIRGINIA 22092
A FOLDER DESCRIBING TOPOGRAPHIC MAPS AND SYMBOLS IS AVAILABLE ON REQUEST



ROAD CLASSIFICATION
Medium-duty — Light-duty
Unimproved dirt —
State Route

KIAHSVILLE, W. VA.
SE/4 WAYNE 15' QUADRANGLE
N3800—W8215/7.5

1962
PHOTOREVISED 1975
AMS 4560 III SE—SERIES V854

MAP AND AIR PHOTO
LIBRARY
AUG 19 1977
University of Wisconsin
Madison