



Mapped, edited, and published by the Geological Survey

Control by USGS and USC&GS

Topography from aerial photographs by photogrammetric methods

Aerial photographs taken 1956. Field check 1960

Polyconic projection. 1927 North American datum

10,000-foot grids based on West Virginia coordinate system,


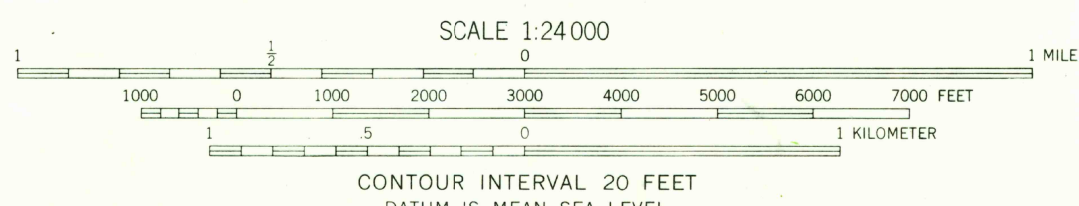
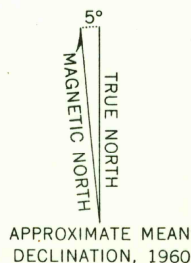
north zone, and Pennsylvania coordinate system, south zone

1000-meter Universal Transverse Mercator grid ticks,

zone 17, shown in blue

Fine red dashed lines indicate selected fence and field lines where

generally visible on aerial photographs. This information is unchecked



LAKE LYNN, W. VA.-PA.
NE 1/4 MORGANTOWN 15' QUADRANGLE
N 3937.5-W 7945.7.5

1960

U.S.G.S. 570
FILE COPY
TOPOGRAPHIC DIVISION

AUG - 2 1961