

Produced by the U.S. Geological Survey
Revised by the U.S. Forest Service

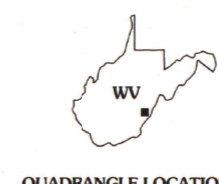
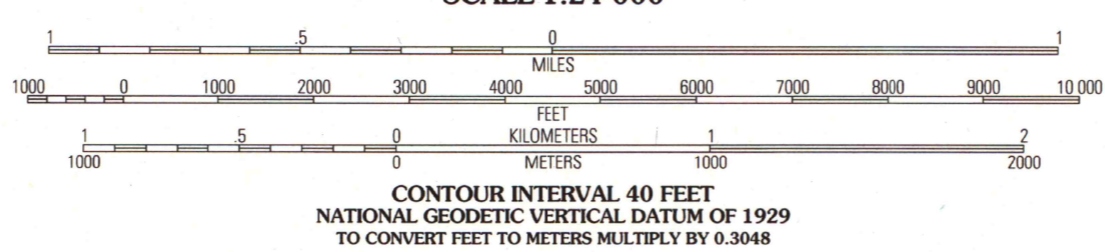
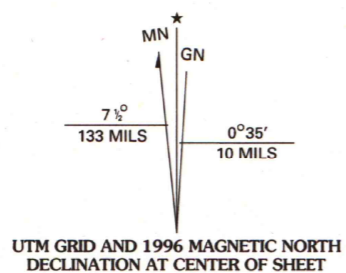
Topography compiled 1973. Planimetry derived from imagery taken 1990
Partial field check by U.S. Forest Service 1995

North American Datum of 1927 (NAD 27). Projection and 10 000-foot ticks:
West Virginia coordinate system, south zone (Lambert conformal conic)
Blue 1000-meter Universal Transverse Mercator ticks, zone 17

North American Datum of 1983 (NAD 83) is shown by dashed corner ticks
The values of the shift between NAD 27 and NAD 83 for 7.5-minute
intersections are obtainable from National Geodetic Survey NADCON software

Non-National Forest System lands within the National Forest
Inholdings may exist in other National or State reservations

This map is not a legal land line or ownership document. Public lands are
subject to change and leasing, and may have access restrictions; check
with local offices. Obtain permission before entering private lands



1	2	3	1 Hillboro
			2 Marlinton
			3 Minnehaha Springs
4			4 Denmar
			5 Mountain Grove
			6 Alton
			7 Rucker Gap
6	7	8	8 Falling Spring

ADJOINING 7.5' QUADRANGLES

HIGHWAYS AND ROADS

Interstate 5
U. S. 100
State 10
County 10
National Forest, suitable for passenger cars 100
National Forest, suitable for high clearance vehicles 100
National Forest Trail 384

Primary highway
Secondary highway
Light-duty road
Paved
Gravel
Dirt
Composition unspecified
Unimproved; 4 wheel drive 4WD
Trail
Gate
Lake Sherwood, WV
1995
DMA 4960 II SE - SERIES V854

ARTHUR H. ROBINSON MAP LIBRARY
University of Wisconsin-Madison
U.S. Regional
Depository Copy
DO NOT DISCARD
JUN 07 1999

