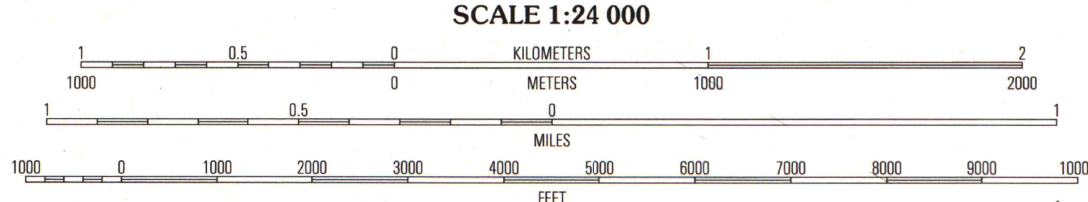
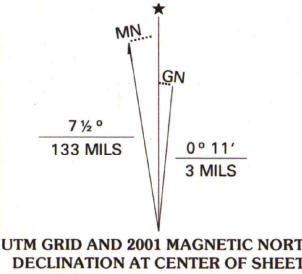


Produced by the United States Geological Survey

Derived from imagery taken 1963 and other sources. Photospected using imagery taken 1998; no major culture or drainage changes observed. Survey control current as of 1965. Boundaries verified 2001.

North American Datum of 1927 (NAD 27)
Projection: West Virginia coordinate system, south zone (Lambert conformal conic)
10 000-foot ticks: West Virginia coordinate system, south zone and Virginia coordinate system, south zone
1000-meter Universal Transverse Mercator grid, zone 17

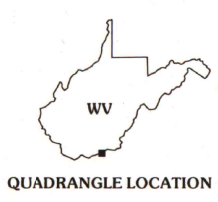
North American Datum of 1983 (NAD 83) is shown by dashed corner ticks. The values of the shift between NAD 27 and NAD 83 for 7.5-minute intersections are obtainable from National Geodetic Survey NADCON software.
There may be private inholdings within the boundaries of the National or State reservations shown on this map.



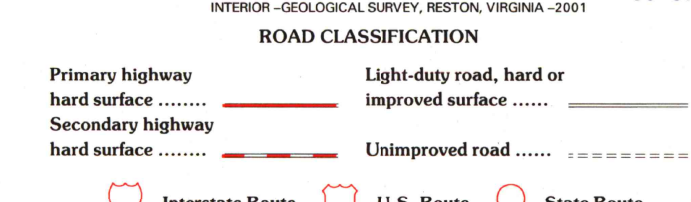
U.S. Regional
Depository Copy
DO NOT DISCARD

CONTOUR INTERVAL 20 FEET
NATIONAL GEODETIC VERTICAL DATUM OF 1929
TO CONVERT FROM FEET TO METERS, MULTIPLY BY 0.3048

THIS MAP COMPLIES WITH NATIONAL MAP ACCURACY STANDARDS
FOR SALE BY U.S. GEOLOGICAL SURVEY, P.O. BOX 25286, DENVER, COLORADO 80225
AND VIRGINIA DIVISION OF MINERAL RESOURCES, CHARLOTTEVILLE, VIRGINIA 22903
A FOLDER DESCRIBING TOPOGRAPHIC MAPS AND SYMBOLS IS AVAILABLE ON REQUEST



1	2	3	1 Forest Hill
4	5	2 Greenville	3 Union
6	7	8	4 Peterstown
			5 Interior
			6 Narrows
			7 Pearisburg
			8 Eggleston



LINDSIDE, WV-VA
1998
NIMA 4858 1 NW-SERIES V854

A.H. ROBINSON
MAP LIBRARY
OCT 31 2001
University of Wisconsin
Madison

