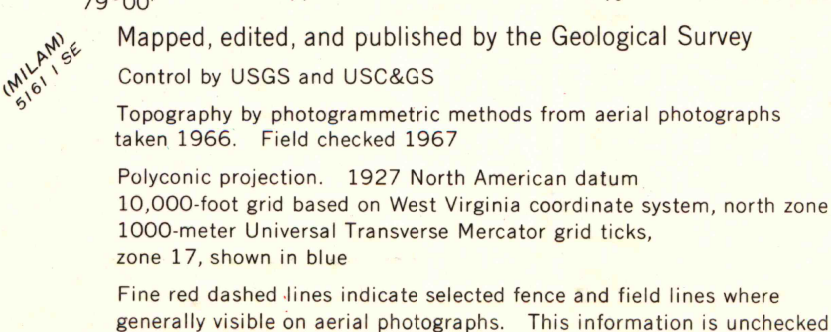







LOST RIVER STATE PARK QUADRANGLE
WEST VIRGINIA-HARDY CO.
7.5 MINUTE SERIES (TOPOGRAPHIC)
NW/4 ORKNEY SPRINGS 15' QUADRANGLE



ROAD CLASSIFICATION

Primary highway, hard surface		Light-duty road, hard or improved surface	
Secondary highway, hard surface		Unimproved road	

 Interstate Route  U. S. Route  State Route

LOST RIVER STATE PARK, W. VA.
NW/4 ORKNEY SPRINGS 15' QUADRANGLE
N3852.5—W7852.5/7.5

1967

AMS 5261 IV NW—SERIES V854

University of Wisconsin

NOV 28 1972