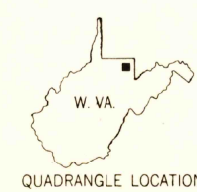
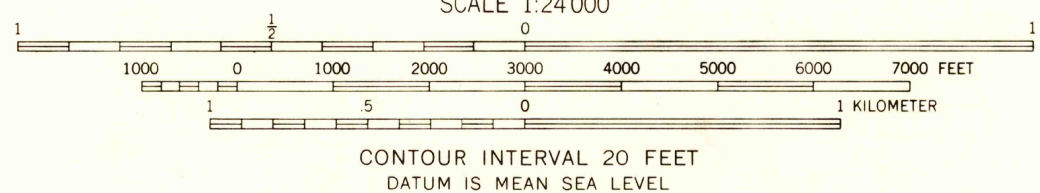
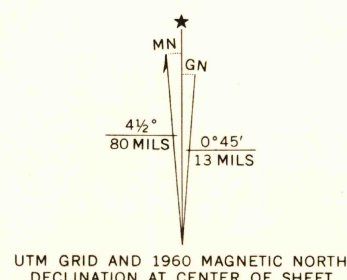


Mapped, edited, and published by the Geological Survey  
Control by USGS and USC&GS  
Topography from aerial photographs by photogrammetric methods  
Aerial photographs taken 1956. Field check 1960  
Polyconic projection. 1927 North American datum  
10,000-foot grid based on West Virginia coordinate system, north zone  
1000-meter Universal Transverse Mercator grid ticks,  
zone 17, shown in blue  
Fine red dashed lines indicate selected fence and field lines where  
generally visible on aerial photographs. This information is unchecked



ROAD CLASSIFICATION  
Heavy-duty ——— Light-duty ———  
Medium-duty ——— Unimproved dirt ———  
○ State Route

MASONTOWN, W. VA.  
SE 1/4 MORGANTOWN 15' QUADRANGLE  
N 3930-W 7945/7.5

1960  
AMS 5063 III SE-SERIES V854 TOPOGRAPHIC DIVISION

OCT 1 41965

5685

U.S.G.S.  
FILE COPY  
TOPOGRAPHIC DIVISION