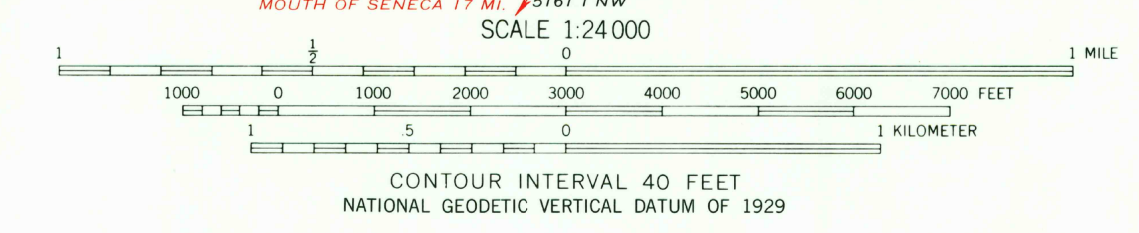
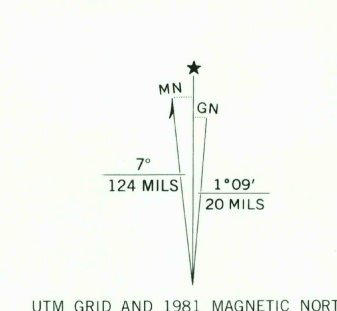
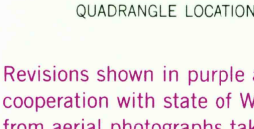


Mapped, edited, and published by the Geological Survey  
Control by USGS and NOS/NOAA  
Topography by photogrammetric methods from aerial photographs  
taken 1966. Field checked 1967  
Polyconic projection. 10,000-foot grid ticks based on West Virginia  
coordinate system north zone. 1000-meter Universal Transverse Mercator  
grid ticks zone 17, shown in blue. 1927 North American Datum  
To place on the predicted North American Datum 1983 move  
the projection lines 7 meters south and 21 meters west  
as shown by dashed corner ticks  
Fine red dashed lines indicate selected fence and field lines  
where generally visible on aerial photographs. This information is unchecked  
There may be private inholdings within the boundaries  
of the National or State reservations shown on this map



ROAD CLASSIFICATION

Primary highway, hard surface	Light-duty road, hard or improved surface
Secondary highway, hard surface	Unimproved road
Interstate Route	U. S. Route
	State Route



THIS MAP COMPLIES WITH NATIONAL MAP ACCURACY STANDARDS  
FOR SALE BY U. S. GEOLOGICAL SURVEY, DENVER, COLORADO 80225, OR RESTON, VIRGINIA 22092  
A FOLDER DESCRIBING TOPOGRAPHIC MAPS AND SYMBOLS IS AVAILABLE ON REQUEST

Revisions shown in purple and woodland compiled in cooperation with state of West Virginia agencies from aerial photographs taken 1979 and other sources. This information not field checked. Map edited 1981

MAYSVILLE, W. VA.  
SW/4 GREENLAND GAP 15' QUADRANGLE  
39079-A2-TF-024  
1967  
PHOTOREVISED 1981  
DMA 5162 II SW—SERIES V854

REC'D FILE COPY  
JAN 21 1988  
USGS AND RESTON MAP