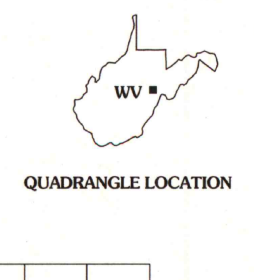
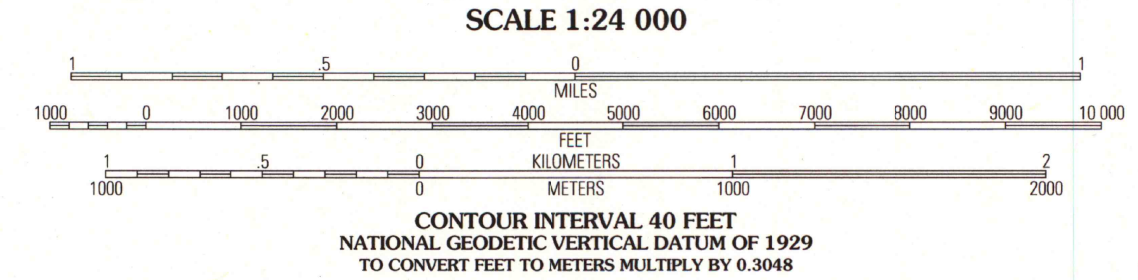
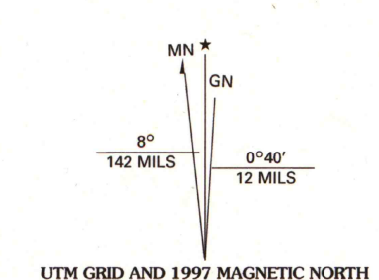


Produced by the U.S. Geological Survey  
Revised by the U.S. Forest Service  
Areas outside the National Forest System lands may not have been revised  
Topography compiled 1973. Planimetry derived from imagery taken 1990  
Partial field check by U.S. Forest Service 1995  
North American Datum of 1927 (NAD 27). Projection and 10 000-foot ticks:  
West Virginia coordinate system, south zone (Lambert conformal conic). Blue  
1000-meter Universal Transverse Mercator ticks, zone 17  
North American Datum of 1983 (NAD 83) is shown by dashed corner ticks  
The values of the shift between NAD 27 and NAD 83 for 7.5-minute  
intersections are obtainable from National Geodetic Survey NADCON software  
Non-National Forest System lands within the National Forest  
Inholdings may exist in other National or State reservations  
This map is not a legal land line or ownership document. Public lands are  
subject to change and leasing, and may have access restrictions; check  
with local offices. Obtain permission before entering private lands



1	2	3	1 Cassidy
			2 Beverly West
			3 Beverly East
4			4 Adolph
			5 Wildell
			6 Valley Head
			7 Snider Knob
6	7	8	8 Durbin

ADJOINING 7.5' QUADRANGLES

HIGHWAYS AND ROADS

Interstate .....	(I-77)	Primary highway .....	(Red line)
U. S. .....	(US-100)	Secondary highway .....	(Red dashed line)
State .....	(WV-20)	Light-duty road .....	(Red dashed line)
County .....	(WV-1)	Paved .....	(Black line)
National Forest, suitable for passenger cars .....	(NF-1)	Dirt .....	(Black dashed line)
National Forest, suitable for high clearance vehicles .....	(NF-2)	Composition unspecified .....	(Black dashed line)
National Forest Trail .....	(NF-3)	Unimproved; 4 wheel drive .....	(Black dashed line)
		Trail .....	(Black dashed line)
		Gate .....	(Black dashed line)

MILL CREEK, WV  
1995  
DMA 5061 III NE - SERIES V854

THIS MAP COMPLIES WITH NATIONAL MAP ACCURACY STANDARDS  
FOR SALE BY U.S. GEOLOGICAL SURVEY, P.O. BOX 25286, DENVER, COLORADO 80225  
A FOLDER DESCRIBING TOPOGRAPHIC MAPS AND SYMBOLS IS AVAILABLE ON REQUEST

U.S. Geological Survey  
Arthur H. Robinson Map Library  
University of Wisconsin-Madison  
DO NOT DISCARD

APR 27 1999

