

4560 IV SE
(APPALE)

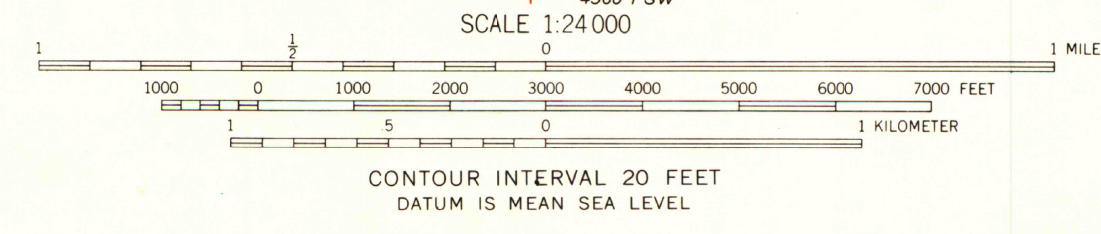
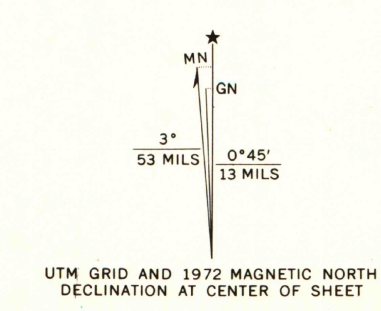
UNITED STATES
DEPARTMENT OF THE INTERIOR
GEOLOGICAL SURVEY

MILTON QUADRANGLE
WEST VIRGINIA—CABELL CO.
7.5 MINUTE SERIES (TOPOGRAPHIC)

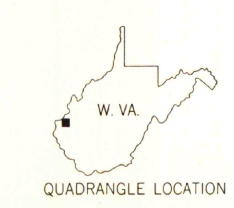
4560 IV SE
(MOUNT OLIVE)



Mapped, edited, and published by the Geological Survey in cooperation with State of West Virginia agencies
Control by USGS and USC&GS
Topography by photogrammetric methods from aerial photographs taken 1956. Field checked 1958. Revised from aerial photographs taken 1971. Field checked 1972
Polyconic projection. 1927 North American datum
10,000-foot grid based on West Virginia coordinate system, south zone
1000-meter Universal Transverse Mercator grid ticks, zone 17, shown in blue
Fine red dashed lines indicate selected fence and field lines where generally visible on aerial photographs. This information is unchecked



THIS MAP COMPLIES WITH NATIONAL MAP ACCURACY STANDARDS
FOR SALE BY U.S. GEOLOGICAL SURVEY, WASHINGTON, D.C. 20242
A FOLDER DESCRIBING TOPOGRAPHIC MAPS AND SYMBOLS IS AVAILABLE ON REQUEST



ROAD CLASSIFICATION

- Primary highway, hard surface
- Secondary highway, hard surface
- Light-duty road, hard or improved surface
- Unimproved road

 Interstate Route
 U. S. Route
 State Route

MAP AND AIR PHOTO LIBRARY
FEB 5 1974

MILTON, W. VA.
N3822.5—W8207.5/7.5
1972

University of Wisconsin
AMS 4560 I NW—SERIES W854