

Produced by the U.S. Geological Survey  
Revised by the U.S. Forest Service

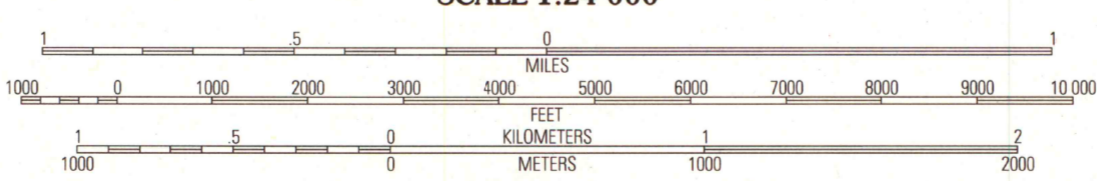
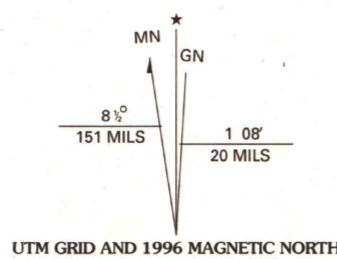
Areas outside the National Forest System lands may not have been revised  
Topography compiled 1966. Planimetry derived from imagery taken 1990  
Partial field check by U.S. Forest Service 1995

North American Datum of 1927 (NAD 27). Projection and 10 000-foot ticks:  
West Virginia coordinate system, south and north zones (Lambert conformal conic)  
Blue 1000-meter Universal Transverse Mercator ticks, zone 17

North American Datum of 1983 (NAD 83) is shown by dashed corner ticks  
The values of the shift between NAD 27 and NAD 83 for 7.5-minute  
intersections are obtainable from National Geodetic Survey NADCON software

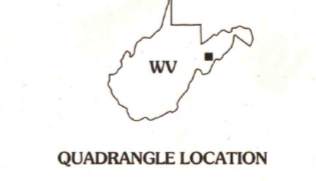
Non-National Forest System lands within the National Forest  
Inholdings may exist in other National or State reservations

This map is not a legal land line or ownership document. Public lands are  
subject to change and leasing, and may have access restrictions; check  
with local offices. Obtain permission before entering private lands



CONTOUR INTERVAL 40 FEET  
NATIONAL GEODETIC VERTICAL DATUM OF 1929  
TO CONVERT FEET TO METERS MULTIPLY BY 0.3048

THIS MAP COMPLIES WITH NATIONAL MAP ACCURACY STANDARDS  
FOR SALE BY U.S. GEOLOGICAL SURVEY, P.O. BOX 25286, DENVER, COLORADO 80225  
A FOLDER DESCRIBING TOPOGRAPHIC MAPS AND SYMBOLS IS AVAILABLE ON REQUEST



ADJOINING 7.5 QUADRANGLES

1	2	3	1 Hopeville 2 Petersburg West 3 Petersburg East 4 Upper Tract
4	5	5 Milan 6 Franklin 7 Fort Seybert 8 Cow Knob	
6	7	8	

**HIGHWAYS AND ROADS**

Interstate		Primary highway	
U. S.		Secondary highway	
State		Light-duty road	
County		Paved	
National Forest, suitable for passenger cars		Gravel	
National Forest, suitable for high clearance vehicles		Dirt	
National Forest Trail		Composition unspecified	
		Unimproved; 4 wheel drive	
		Trail	
		Gate	

**MOZER, WV**  
1995  
DMA 5161 | SW - SERIES V854

A.H. ROBINSON  
MAP LIBRARY  
MAY 7 1999  
U.S. Regional  
Depository Copy  
DO NOT DISCARD  
University of Wisconsin  
Madison

