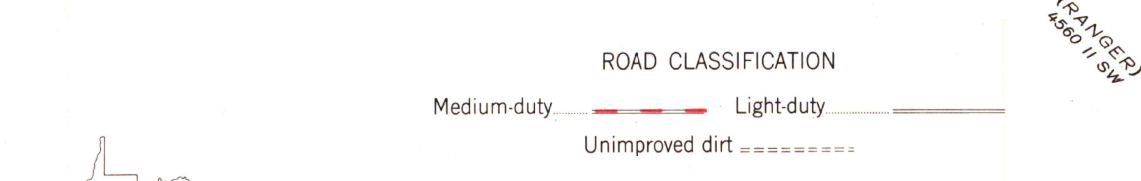
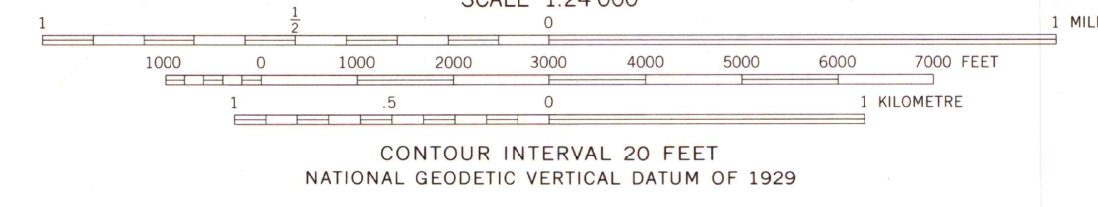
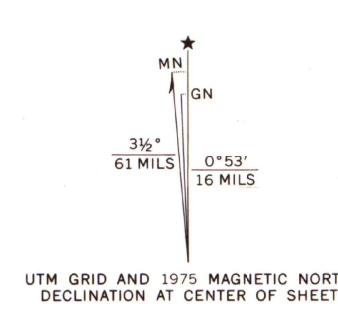




Mapped, edited, and published by the Geological Survey
 Control by USGS and USC&GS
 Topography by photogrammetric methods from aerial photographs taken 1958. Field checked 1962
 Polyconic projection, 1927 North American datum
 10,000-foot grid based on West Virginia coordinate system, south zone
 1000-metre Universal Transverse Mercator grid ticks, zone 17, shown in blue
 Unlabeled wells are gas wells
 Revisions shown in purple compiled from aerial photographs taken 1975. This information not field checked



NESTLOW, W. VA.
 NE/4 WAYNE 15' QUADRANGLE
 N 3807.5 - W 8215/7.5
 1962
 PHOTOREVISED 1975
 AMS 4560 III NE-SERIES V654

THIS MAP COMPLIES WITH NATIONAL MAP ACCURACY STANDARDS FOR SALE BY U.S. GEOLOGICAL SURVEY, RESTON, VIRGINIA 22092
 A FOLDER DESCRIBING TOPOGRAPHIC MAPS AND SYMBOLS IS AVAILABLE ON REQUEST