

Mapped, edited, and published by the Geological Survey

Control by USGS and USC&GS

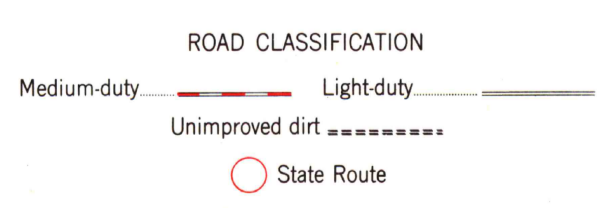
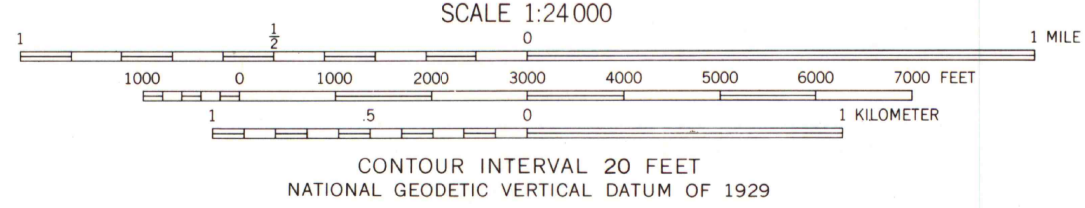
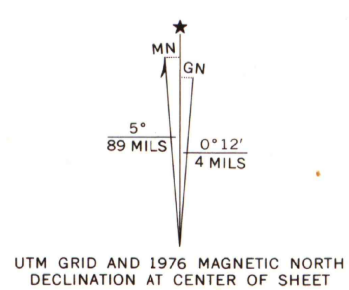
Topography by photogrammetric methods from aerial photographs taken 1962. Field checked 1965

Polyconic projection. 1927 North American datum

10,000-foot grids based on West Virginia coordinate system, north and south zones

1000-meter Universal Transverse Mercator grid ticks, zone 17, shown in blue

Fine red dashed lines indicate selected fence and field lines where generally visible on aerial photographs. This information is unchecked



NEW MILTON, W. VA.
NW/4 VADIS 15' QUADRANGLE
N3907.5—W8037.5/7.5

1965
PHOTOREVISED 1975
AMS 4862 II NW—SERIES V854

THIS MAP COMPLIES WITH NATIONAL MAP ACCURACY STANDARDS
FOR SALE BY U. S. GEOLOGICAL SURVEY, RESTON, VA. 22030
A FOLDER DESCRIBING TOPOGRAPHIC MAPS AND SYMBOLS IS AVAILABLE ON REQUEST

Revisions shown in purple compiled in cooperation with State of West Virginia agencies from aerial photographs taken 1976. This information not field checked

MAP AND AIR PHOTO
LIBRARY
NOV 28 1977
University of Wisconsin
Madison