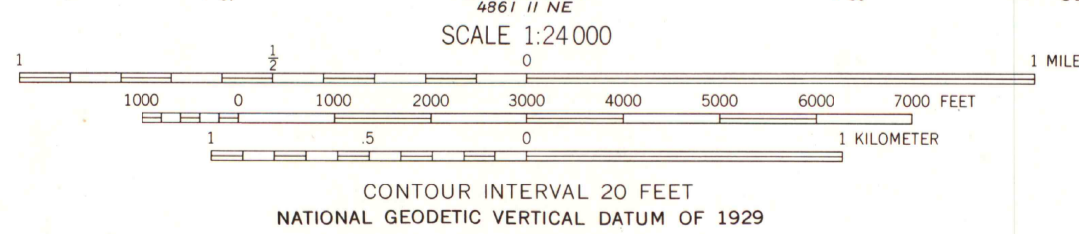
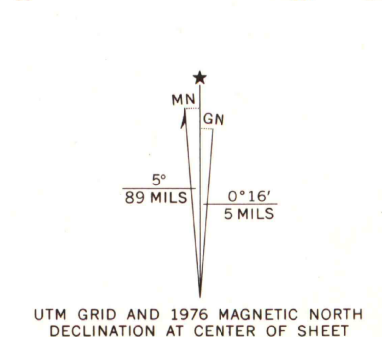
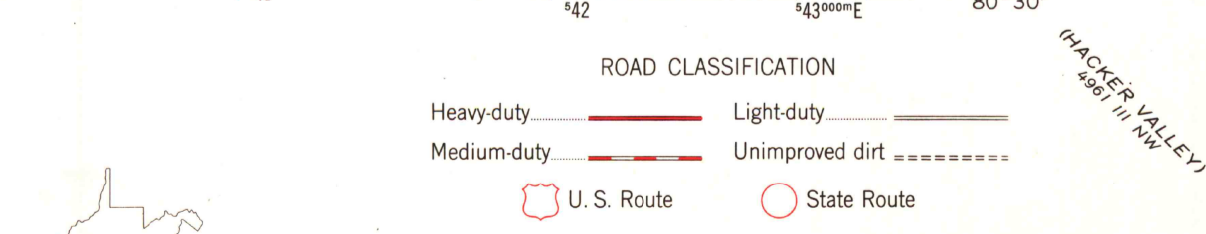


Mapped, edited, and published by the Geological Survey  
Control by USGS and USC&GS  
Topography by photogrammetric methods from aerial photographs taken 1963. Field checked 1965  
Polyconic projection. 1927 North American datum 10,000-foot grid based on West Virginia coordinate system, south zone 1000-meter Universal Transverse Mercator grid ticks, zone 17, shown in blue  
Fine red dashed lines indicate selected fence and field lines where generally visible on aerial photographs. This information is unchecked  
Purple hatching indicates area to be submerged by Burnsville Lake at elevation of 789 feet.



THIS MAP COMPLIES WITH NATIONAL MAP ACCURACY STANDARDS  
FOR SALE BY U.S. GEOLOGICAL SURVEY, RESTON, VIRGINIA 22092  
A FOLDER DESCRIBING TOPOGRAPHIC MAPS AND SYMBOLS IS AVAILABLE ON REQUEST



ORLANDO, W. VA.  
SE/4 BURNSVILLE 15' QUADRANGLE  
N3845—W8030/7.5

1965  
PHOTOREVISED 1976  
AMS 4861 SE—SERIES V854

MAP AND AIR PHOTO  
LIBRARY  
JUG 10 1978  
University of Wisconsin  
Madison

WALKERSVILLE  
WESTON 25 MI  
IRELAND 27 MI  
WALKERSVILLE