

Produced by the U.S. Geological Survey
Revised by the U.S. Forest Service

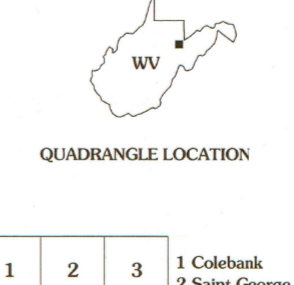
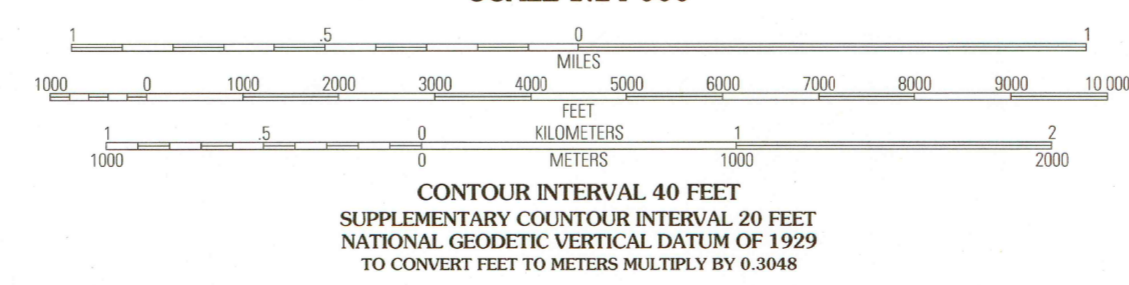
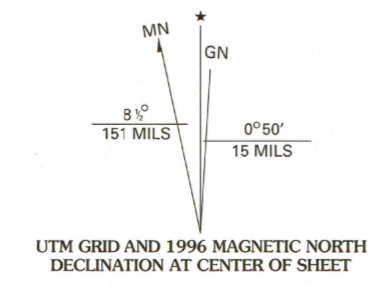
Topography compiled 1964. Planimetry derived from imagery taken 1990
Partial field check by U.S. Forest Service 1995

North American Datum of 1927 (NAD 27). Projection and 10 000-foot ticks:
West Virginia coordinate system, north and south zones (Lambert conformal conic)
Blue 1000-meter Universal Transverse Mercator ticks, zone 17

North American Datum of 1983 (NAD 83) is shown by dashed corner ticks
The values of the shift between NAD 27 and NAD 83 for 7.5-minute
intersections are obtainable from National Geodetic Survey NADCON software

Non-National Forest System lands within the National Forest
Inholdings may exist in other National or State reservations

This map is not a legal land line or ownership document. Public lands are
subject to change and leasing, and may have access restrictions; check
with local offices. Obtain permission before entering private lands



1	2	3	4	5	6	7	8
			1 Colebank	2 Saint George	3 Lead Mine	4 Montrose	5 Moark Mountain
			6 Elkens	7 Bowden	8 Harman		

HIGHWAYS AND ROADS

- Interstate 1
- U. S. 2
- State 3
- County 4
- National Forest, suitable for passenger cars 5
- National Forest, suitable for high clearance vehicles 6
- National Forest Trail 7
- Primary highway 8
- Secondary highway 9
- Light-duty road 10
- Paved 11
- Gravel 12
- Dirt 13
- Composition unspecified 14
- Unimproved; 4 wheel drive 15
- Trail 16
- Gate 17

PARSONS, WV
1995
DMA 5062 II SW - SERIES V854

