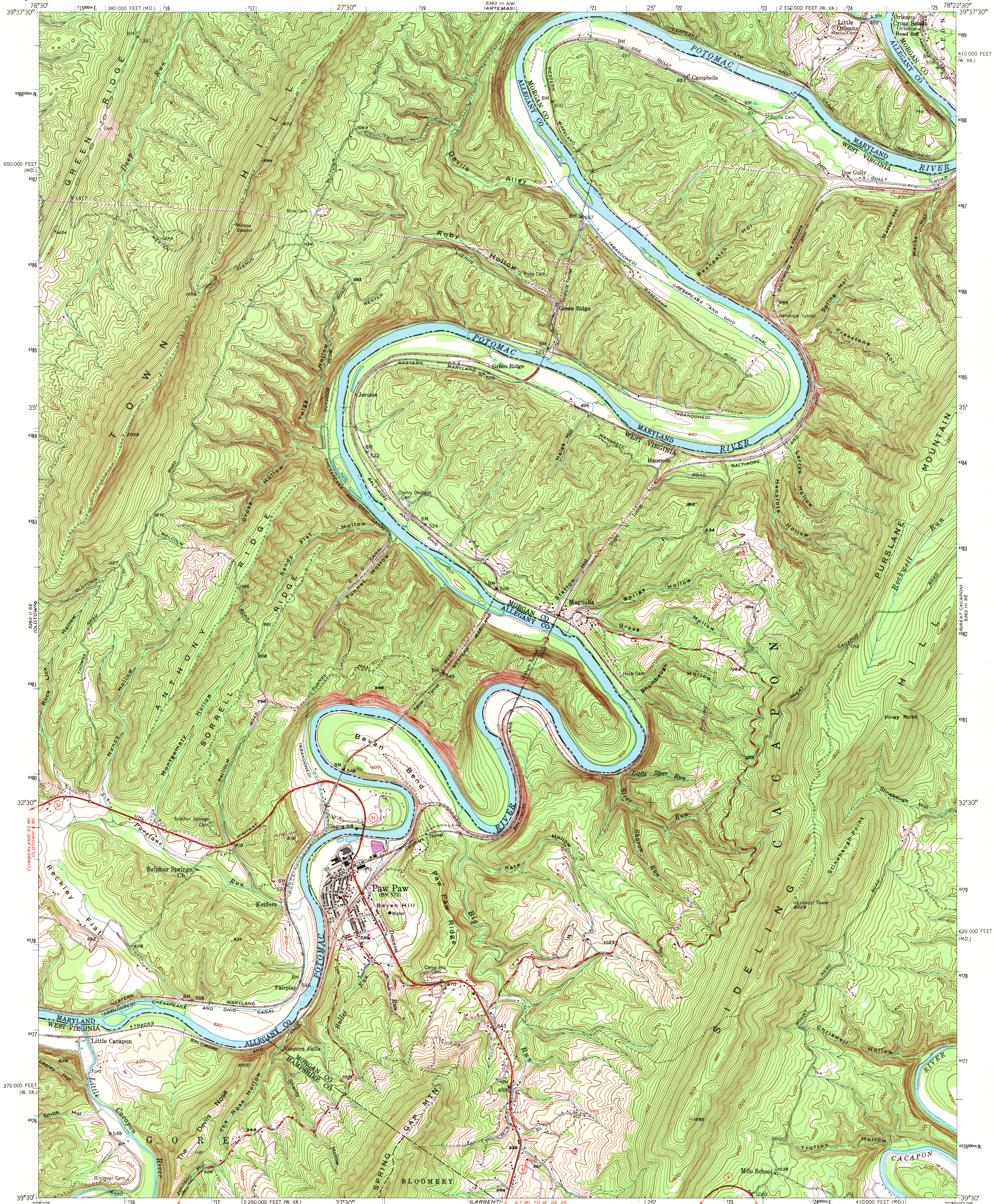
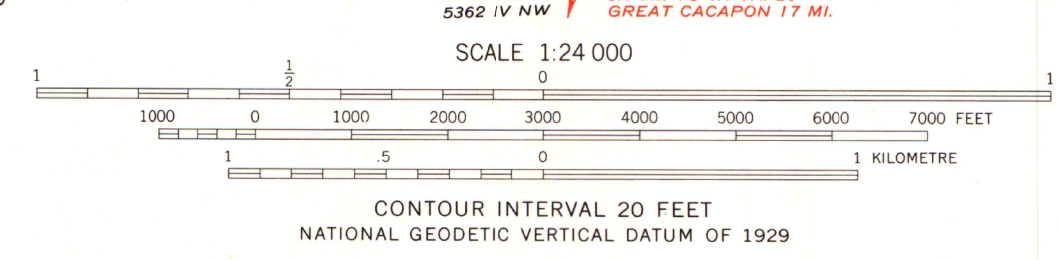
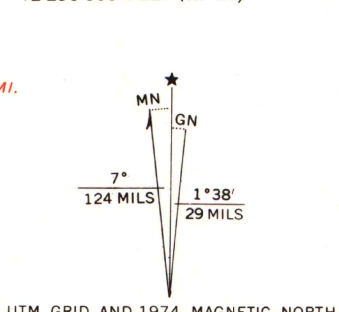


UNITED STATES
DEPARTMENT OF THE INTERIOR
GEOLOGICAL SURVEY

PAW PAW QUADRANGLE
WEST VIRGINIA-MARYLAND
7.5 MINUTE SERIES (TOPOGRAPHIC)
SW/4 PAW PAW 15' QUADRANGLE



Mapped, edited, and published by the Geological Survey
Control by USGS and NOS/NOAA
Topography from aerial photographs by multiplex methods
Aerial photographs taken 1947. Field check 1950
Polyconic projection. 1927 North American datum
10,000-foot grids based on West Virginia coordinate system,
north zone, and Maryland coordinate system
1000-metre Universal Transverse Mercator grid ticks,
zone 17, shown in blue
Revisions shown in purple compiled from aerial photographs
taken 1974. This information not field checked
To place on the predicted North American Datum 1983
move the projection lines 6 meters south and
23 meters west as shown by dashed corner ticks



THIS MAP COMPLIES WITH NATIONAL MAP ACCURACY STANDARDS
FOR SALE BY U.S. GEOLOGICAL SURVEY
DENVER, COLORADO 80225, OR RESTON, VIRGINIA 22092
A FOLDER DESCRIBING TOPOGRAPHIC MAPS AND SYMBOLS IS AVAILABLE ON REQUEST

ROAD CLASSIFICATION
Heavy-duty ——— Light-duty ———
Medium-duty ——— Unimproved dirt ———
State Route —○—

U.S. Regional
Depository Copy
DO NOT DISCARD

A.H. ROBINSON
MAP LIBRARY
APR 26 1989
University of Wisconsin
Madison

PAW PAW, W. VA.-MD.
SW/4 PAW PAW 15' QUADRANGLE
39078-E4-TF-024

1950
PHOTOREVISED 1974
DMA 5363 III SW-SERIES V854