

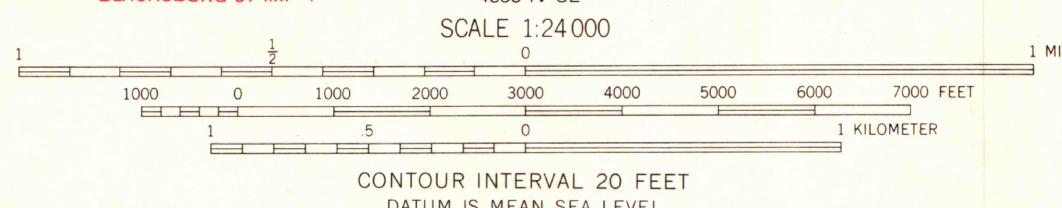
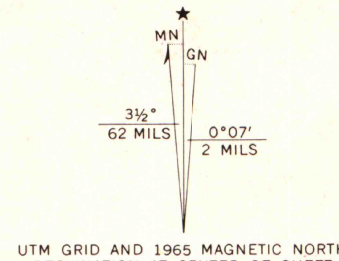
Mapped, edited, and published by the Geological Survey  
in cooperation with Commonwealth of Virginia Division of  
Mineral Resources

Control by USGS and USC&GS

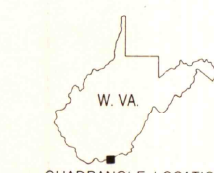
Topography by photogrammetric methods from aerial photographs  
taken 1963. Field checked 1965

Polyconic projection. 1927 North American datum  
10,000-foot grids based on West Virginia and Virginia coordinate  
systems, south zones  
1000-meter Universal Transverse Mercator grid ticks, zone 17,  
shown in blue

Fine red dashed lines indicate selected fence and field lines where  
generally visible on aerial photographs. This information is unchecked  
U. S. Reservation boundary from maps by U. S. Corps of Engineers  
Areas covered by dashed light-blue pattern are subject to  
controlled inundation



THIS MAP COMPLIES WITH NATIONAL MAP ACCURACY STANDARDS  
FOR SALE BY U. S. GEOLOGICAL SURVEY, WASHINGTON, D. C. 20242  
AND VIRGINIA DIVISION OF MINERAL RESOURCES, CHARLOTTEVILLE, VIRGINIA  
A FOLDER DESCRIBING TOPOGRAPHIC MAPS AND SYMBOLS IS AVAILABLE ON REQUEST



ROAD CLASSIFICATION  
Heavy-duty ——— Light-duty ———  
Medium-duty ——— Unimproved dirt ———  
U. S. Route ——— State Route ———

PETERSTOWN, W. VA.—VA.  
NE 1/4 NARROWS 15' QUADRANGLE  
N3722.5—W8045/7.5

1965

AMS 485 IV NE—SERIES V854