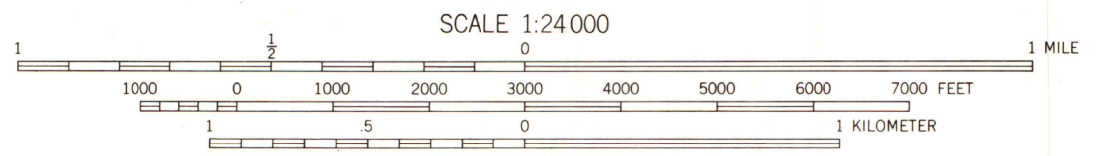
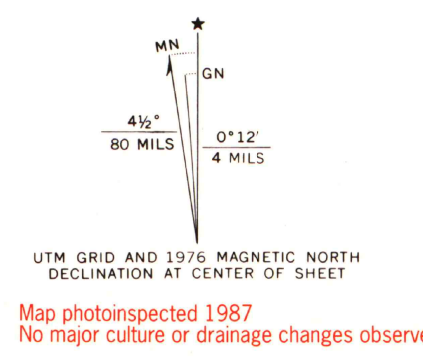


U.S. Regional
Depository Copy
DO NOT DISCARD

U.S. GEOLOGICAL SURVEY
MAP LIBRARY
DEC 10 1991
University of Wisconsin
Madison

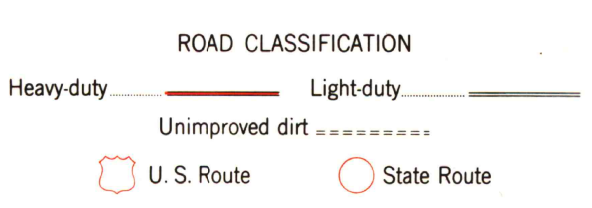
AMS 4762 III NE-SERIES V54

Mapped, edited, and published by the Geological Survey
Control by USGS and USC&GS
Topography from aerial photographs by ER-55
Aerial photographs taken 1956. Field check 1957
Polyconic projection. 1927 North American datum
10,000-foot grid based on West Virginia coordinate system,
north zone
1000-meter Universal Transverse Mercator grid ticks,
zone 17, shown in blue
Fine red dashed lines indicate selected fence and field lines
visible on aerial photographs. This information is unchecked
Unchecked elevations are shown in brown
Revisions shown in purple compiled in cooperation with
State of West Virginia agencies from aerial photographs
taken 1976. This information not field checked



CONTOUR INTERVAL 20 FEET
NATIONAL GEODETIC VERTICAL DATUM OF 1929

THIS MAP COMPLIES WITH NATIONAL MAP ACCURACY STANDARDS
FOR SALE BY U.S. GEOLOGICAL SURVEY
DENVER, COLORADO 80225, OR RESTON, VIRGINIA 22092
A FOLDER DESCRIBING TOPOGRAPHIC MAPS AND SYMBOLS IS AVAILABLE ON REQUEST



PETROLEUM, W. VA.
NE/4 ELIZABETH 15' QUADRANGLE
N 3907.5 - W 8115 / 7.5
PHOTOINSPECTED 1987
1957
PHOTOREVISED 1976
AMS 4762 III NE-SERIES V54