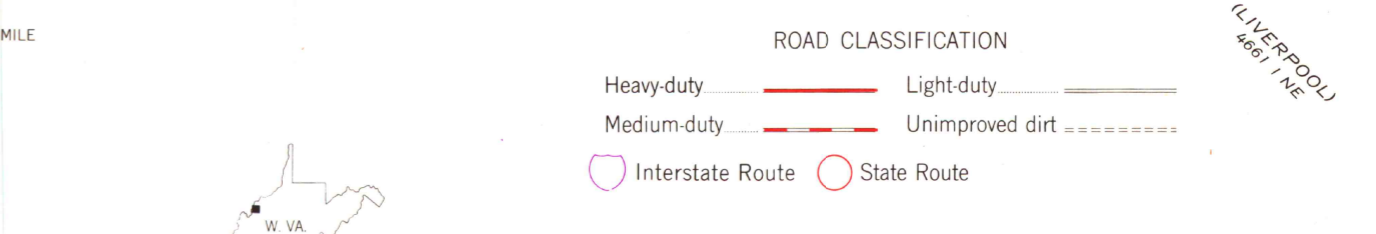
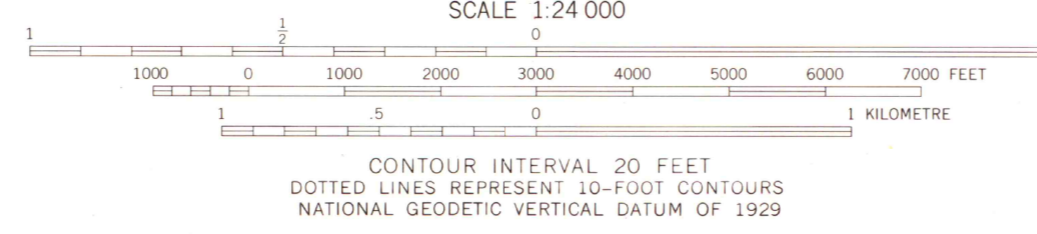
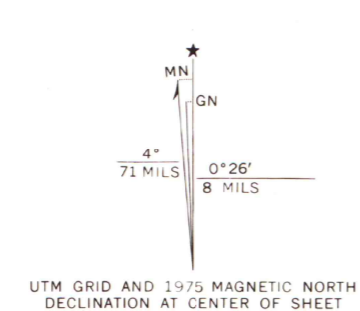


Maped, edited, and published by the Geological Survey
Control by USGS and USC&GS
Topography by photogrammetric methods from aerial
photographs taken 1957. Field checked 1960
Polyconic projection. 1927 North American datum
10,000-foot grids based on West Virginia coordinate system, south and
north zones and Ohio coordinate system, south zone. 1000-metre Universal
Transverse Mercator grid ticks, zone 17, shown in blue
Fine red dashed lines indicate selected fence and field lines where
generally visible on aerial photographs. This information is un-checked
The state line as shown represents the approximate position of the
low water line as determined from U.S. Corps of Engineers Ohio
River charts, surveyed 1913, and supplementary information
Land lines based on the Ohio River Base. Dotted land lines established
by private subdivision of the Ohio Company Purchase



THIS MAP COMPLIES WITH NATIONAL MAP ACCURACY STANDARDS
FOR SALE BY U.S. GEOLOGICAL SURVEY, RESTON, VIRGINIA 22092
A FOLDER DESCRIBING TOPOGRAPHIC MAPS AND SYMBOLS IS AVAILABLE ON REQUEST

Revisions shown in purple compiled from aerial photographs
taken 1975. This information not field checked

POND CREEK, W. VA.—OHIO
SW/4 BELLEVILLE 15' QUADRANGLE
N3900—W8137.5/7.5
1960
PHOTOREVISED 1975
AMS 4662 II SW—SERIES V854

MAP AND AIR PHOTO
LIBRARY
JUN 3 1977
University of Wisconsin
Madison