

UNITED STATES
DEPARTMENT OF THE INTERIOR
GEOLOGICAL SURVEY

PRINCETON QUADRANGLE
WEST VIRGINIA-VIRGINIA
7.5 MINUTE SERIES (TOPOGRAPHIC)
SE/4 BLUEFIELD 15' QUADRANGLE



Mapped, edited, and published by the Geological Survey

Control by USGS and USC&GS

Topography by photogrammetric methods from aerial

photographs taken 1961. Field checked 1962

Polyconic projection, 1927 North American datum

10,000-foot grids based on West Virginia coordinate system,

south zone, and Virginia coordinate system, south zone

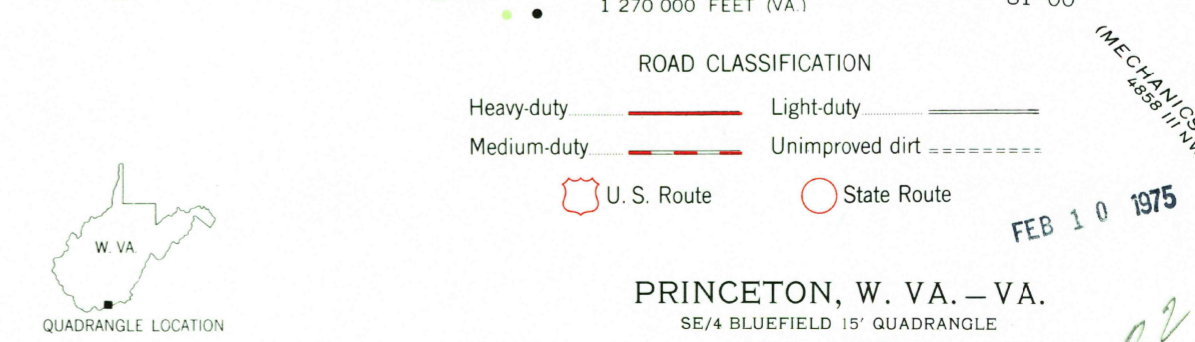
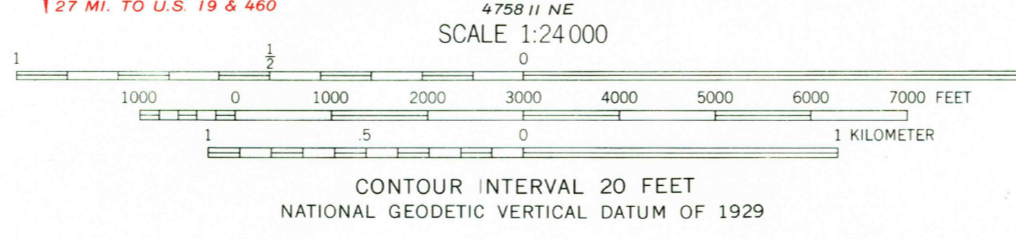
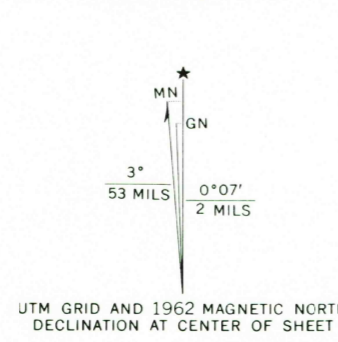
1000-meter Universal Transverse Mercator grid ticks,

zone 17, shown in blue

Fine red dashed lines indicate selected fence and field lines where

generally visible on aerial photographs. This information is unchecked

Red tint indicates areas in which only landmark buildings are shown



USGS
Historical File
Topographic Division

PRINCETON, W. VA. - VA.
SE/4 BLUEFIELD 15' QUADRANGLE
N3715-W8100/7.5

1962
MINOR CORRECTIONS MADE 1974
AMS 4758 1 SE-SERIES V854

FEB 10 1975
3250