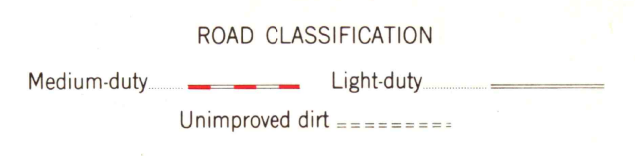
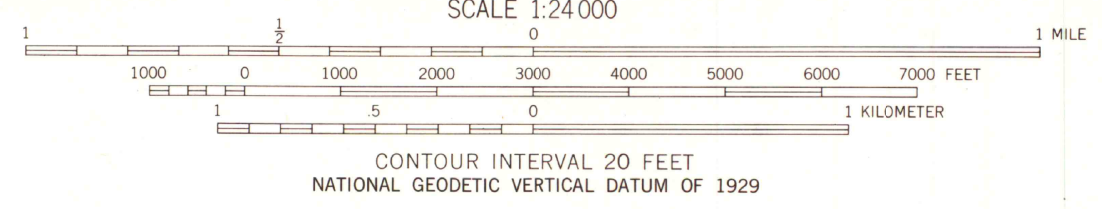
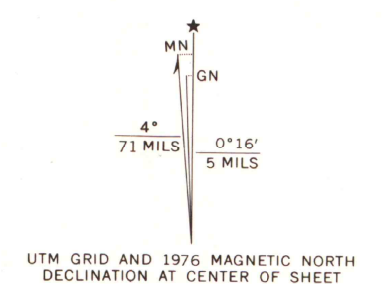




Mapped, edited, and published by the Geological Survey
Control by USGS and USC&GS
Topography from aerial photographs by photogrammetric methods
Aerial photographs taken 1956. Field check 1958
Polyconic projection. 1927 North American datum
10,000-foot grid based on West Virginia coordinate system,
south zone
1000-meter Universal Transverse Mercator grid ticks,
zone 17, shown in blue
Unlabelled wells are gas wells
Revisions shown in purple compiled from aerial photographs
taken 1971 and 1976. This information not field checked



THIS MAP COMPLIES WITH NATIONAL MAP ACCURACY STANDARDS
FOR SALE BY U.S. GEOLOGICAL SURVEY, RESTON, VIRGINIA 22092
A FOLDER DESCRIBING TOPOGRAPHIC MAPS AND SYMBOLS IS AVAILABLE ON REQUEST



MAP AND AIR PHOTO
LIBRARY
AUG 10 1978
University of Wisconsin
Madison

QUICK, W. VA.
SW/4 GLENDENIN 15' QUADRANGLE
N3815—W8122.5/7.5
1958
PHOTOREVISED 1971 AND 1976
AMS 4760 IV SW—SERIES Y854

QUADRANGLE LOCATION
W. VA.