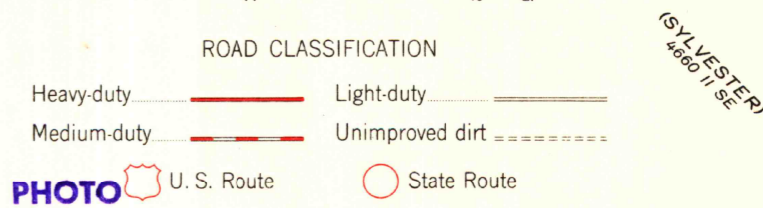
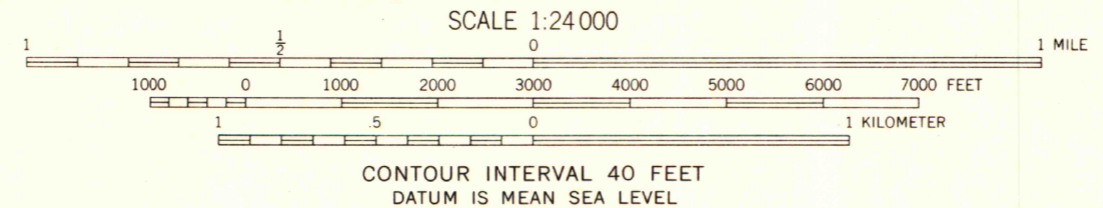
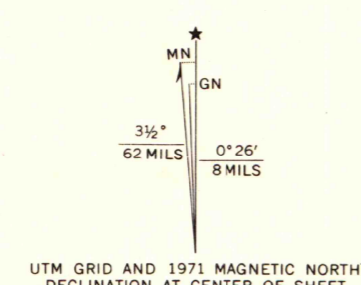




Mapped, edited, and published by the Geological Survey
Control by USGS and USC&GS
Topography by photogrammetric methods from aerial photographs taken 1963. Field checked 1965
Polyconic projection. 1927 North American datum
10,000-foot grid based on West Virginia coordinate system, south zone
1000-meter Universal Transverse Mercator grid ticks, zone 17, shown in blue
Revisions shown in purple compiled from aerial photographs taken 1971. This information not field checked



MAP AND AIR PHOTO
MAY 17 1972

THIS MAP COMPLIES WITH NATIONAL MAP ACCURACY STANDARDS
FOR SALE BY U.S. GEOLOGICAL SURVEY, WASHINGTON, D. C. 20242
A FOLDER DESCRIBING TOPOGRAPHIC MAPS AND SYMBOLS IS AVAILABLE ON REQUEST

RACINE, W. VA.
NW 1/4 PEYTONA 15' QUADRANGLE
N3807.5—W8137.5/7.5

University of Wisconsin

1965
PHOTOREVISED 1971
AMS 4660 II NW—SERIES V854