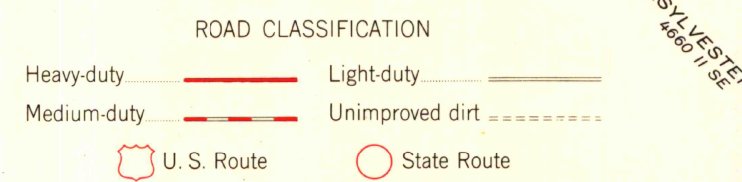
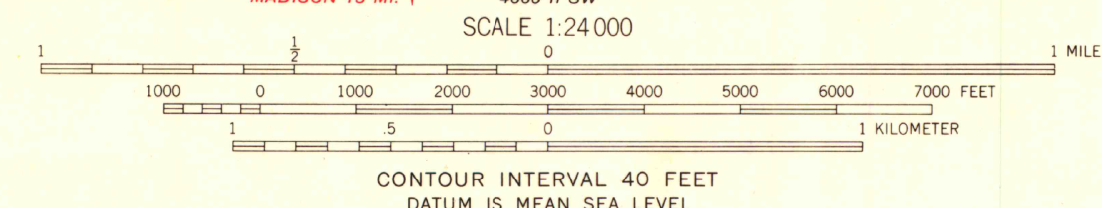
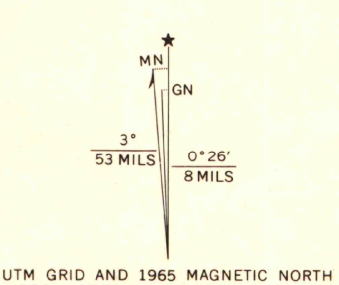




Mapped, edited, and published by the Geological Survey  
Control by USGS and USC&GS  
Topography by photogrammetric methods from aerial photographs taken 1963. Field checked 1965  
Polyconic projection. 1927 North American datum  
10,000-foot grid based on West Virginia coordinate system, south zone  
1000-meter Universal Transverse Mercator grid ticks, zone 17, shown in blue



RACINE, W. VA.  
NW/4 PEYTONA 15' QUADRANGLE  
N3807.5—W8137.5/7.5

1965

AMS 4660 11 NW—SERIES W854

THIS MAP COMPLIES WITH NATIONAL MAP ACCURACY STANDARDS  
FOR SALE BY U.S. GEOLOGICAL SURVEY, WASHINGTON, D.C. 20242  
A FOLDER DESCRIBING TOPOGRAPHIC MAPS AND SYMBOLS IS AVAILABLE ON REQUEST

MAP AND AIR PHOTO LIBRARY  
University of Wisconsin