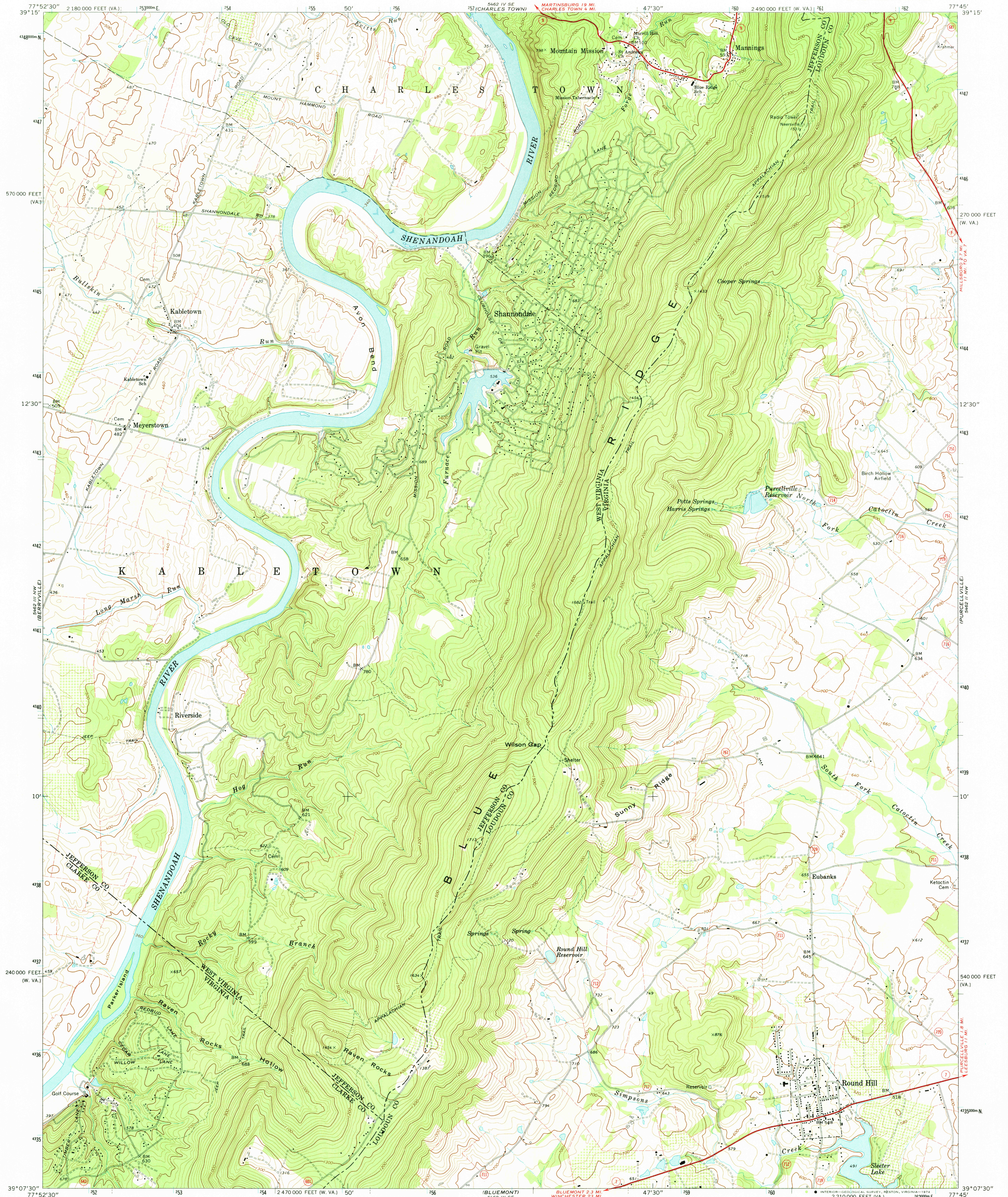


UNITED STATES
DEPARTMENT OF THE INTERIOR
GEOLOGICAL SURVEY

ROUND HILL QUADRANGLE
WEST VIRGINIA—VIRGINIA
7.5 MINUTE SERIES (TOPOGRAPHIC)
NE/4 BERRYVILLE 15' QUADRANGLE



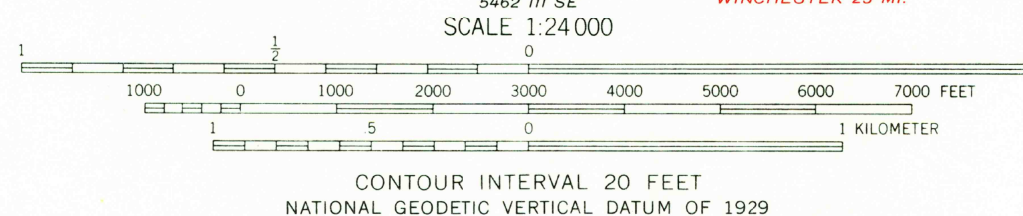
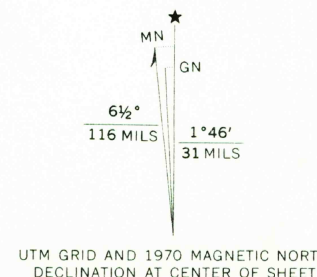
Mapped, edited, and published by the Geological Survey
in cooperation with Commonwealth of Virginia agencies

Control by USGS and USC&GS

Topography by photogrammetric methods from aerial
photographs taken 1965 and 1969. Field checked 1970
Supersedes Army Map Service map dated 1953

Polyconic projection. 1927 North American datum
10,000-foot grids based on West Virginia coordinate system
north zone, and Virginia coordinate system, north zone
1000 meter Universal Transverse Mercator grid ticks,
zone 18, shown in blue

Fine red dashed lines indicate selected fence and field lines where
generally visible on aerial photographs. This information is unchecked



THIS MAP COMPLIES WITH NATIONAL MAP ACCURACY STANDARDS
FOR SALE BY U.S. GEOLOGICAL SURVEY, RESTON, VIRGINIA 22092
AND VIRGINIA DIVISION OF MINERAL RESOURCES, CHARLOTTESVILLE, VIRGINIA 22903
A FOLDER DESCRIBING TOPOGRAPHIC MAPS AND SYMBOLS IS AVAILABLE ON REQUEST



ROAD CLASSIFICATION
Primary highway, all weather, Light-duty road, all weather,
hard surface improved surface
Unimproved road, fair or dry
weather
○ State Route

ROUND HILL, W. VA.—VA.
NE/4 BERRYVILLE 15' QUADRANGLE
N3907.5—W7745/7.5

1970

AMS 5462 III NE—SERIES V854

AUG 13 1974

7650