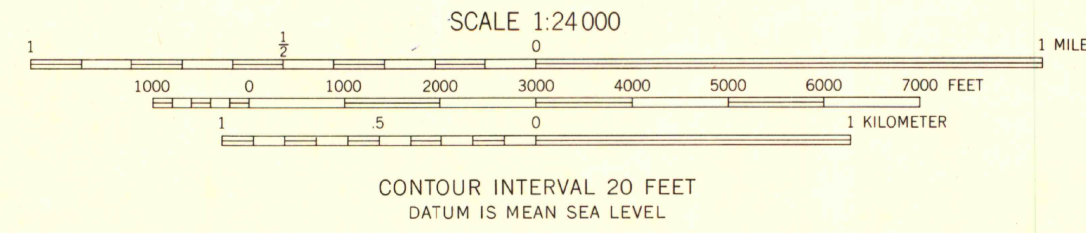
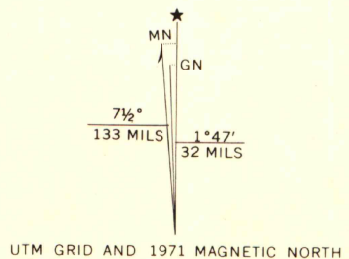




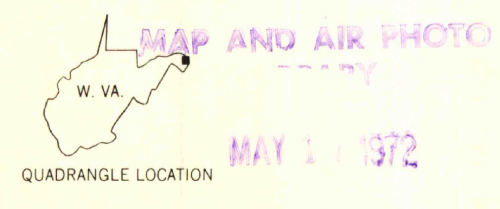
Mapped by Corps of Engineers, U.S. Army
Edited and published by the Geological Survey
Control by USGS, USC&GS, and USSCS
Topography by Soil Conservation Service
Revised by the Geological Survey 1953
Polyconic projection, 1927 North American datum
10,000-foot grids based on West Virginia coordinate system,
north zone, and Maryland coordinate system
1000-meter Universal Transverse Mercator grid ticks,
zone 18, shown in blue

Revisions shown in purple compiled by the Geological Survey from
aerial photographs taken 1971. This information not field checked



ROAD CLASSIFICATION

Heavy-duty	Light-duty
Medium-duty	Unimproved dirt
State Route	



SHEPHERDSTOWN W. VA. MD.
NE/4 MARTINSBURG 15' QUADRANGLE
N3922.5-W7745/7.5

1953
PHOTOREVISED 1971
AMS 5462 IV NE-SERIES V854

THIS MAP COMPLIES WITH NATIONAL MAP ACCURACY STANDARDS
FOR SALE BY U.S. GEOLOGICAL SURVEY, WASHINGTON, D.C. 20242
A FOLDER DESCRIBING TOPOGRAPHIC MAPS AND SYMBOLS IS AVAILABLE ON REQUEST