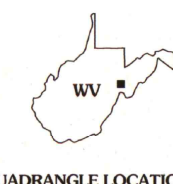
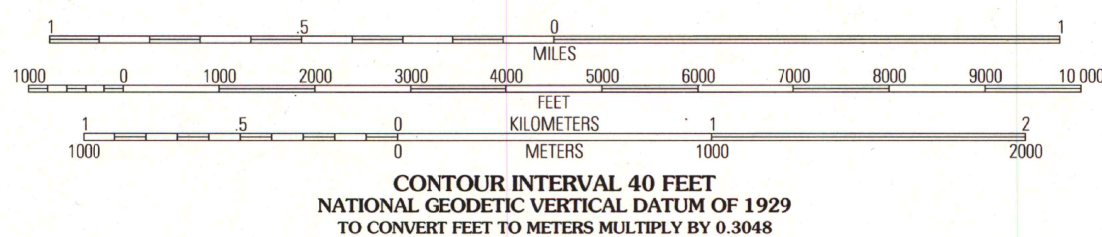
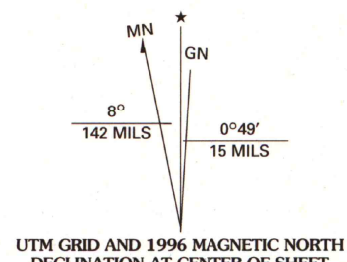


Produced by the U.S. Geological Survey  
Revised by the U.S. Forest Service  
Topography compiled 1969. Planimetry derived from imagery taken 1990  
Partial field check by U.S. Forest Service 1995  
North American Datum of 1927 (NAD 27). Projection and 10 000-foot ticks:  
West Virginia coordinate system, south zone (Lambert conformal conic)  
Blue 1000-meter Universal Transverse Mercator ticks, zone 17  
North American Datum of 1983 (NAD 83) is shown by dashed corner ticks  
The values of the shift between NAD 27 and NAD 83 for 7.5-minute  
intersections are obtainable from National Geodetic Survey NADCON software  
Non-National Forest System lands within the National Forest  
Inholdings may exist in other National or State reservations  
This map is not a legal land line or ownership document. Public lands are  
subject to change and leasing, and may have access restrictions; check  
with local offices. Obtain permission before entering private lands



QUADRANGLE LOCATION

1	2	3	1 Beverly East 2 Gladly
4	5	6	3 Whittier 4 Wildcat 5 Spruce Knob 6 Durbin
7	8		7 Thornwood 8 Snow Mountain

ADJOINING 7.5' QUADRANGLES

HIGHWAYS AND ROADS

Interstate	.....	Primary highway	.....
U. S.	.....	Secondary highway	.....
State	.....	Light-duty road	.....
County	.....	Paved	.....
National Forest, suitable for passenger cars	.....	Gravel	.....
National Forest, suitable for high clearance vehicles	.....	Dirt	.....
National Forest Trail	.....	Composition unspecified	.....
		Unimproved, 4 wheel drive	.....
		Trail	.....
		Gate	.....

**SINKS OF GANDY, WV**  
1995  
DMA 5061 II NW - SERIES V854

U.S. Regional  
Depository Copy  
DO NOT DISCARD  
A.H. ROBINSON  
MAP LIBRARY  
MAY 17 1999  
University of Wisconsin  
Madison

