

Produced by the U.S. Geological Survey  
Revised by the U.S. Forest Service

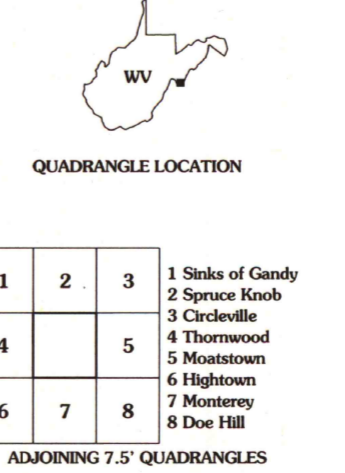
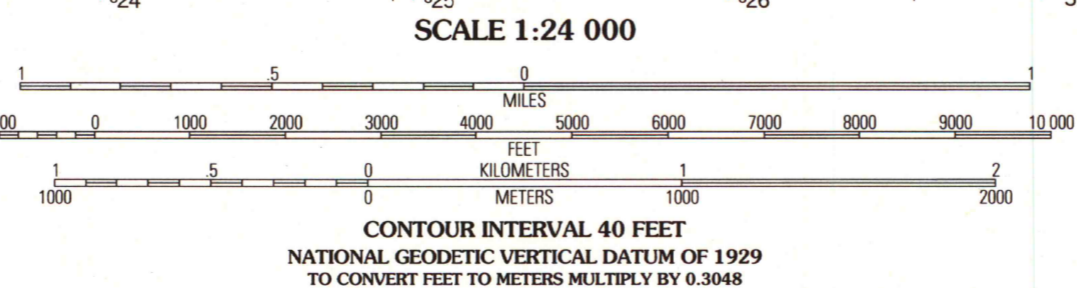
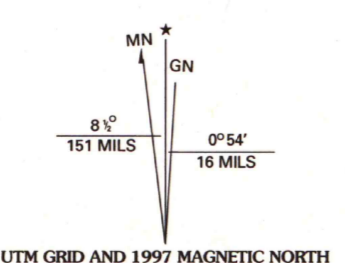
Areas outside the National Forest System lands may not have been revised  
Topography compiled 1967. Planimetry derived from imagery taken 1991  
Partial field check by U.S. Forest Service 1995

North American Datum of 1927 (NAD 27). Projection and 10 000-foot ticks:  
West Virginia coordinate system, south zone, and Virginia coordinate system,  
north zone (Lambert conformal conic). Blue 1000-meter Universal Transverse  
Mercator ticks, zone 17

North American Datum of 1983 (NAD 83) is shown by dashed corner ticks  
The values of the shift between NAD 27 and NAD 83 for 7.5-minute  
intersections are obtainable from National Geodetic Survey NADCON software

Non-National Forest System lands within the National Forest  
Inholdings may exist in other National or State reservations

This map is not a legal land line or ownership document. Public lands are  
subject to change and leasing, and may have access restrictions; check  
with local offices. Obtain permission before entering private lands



HIGHWAYS AND ROADS

Interstate	Primary highway	
U. S.	Secondary highway	
State	Light-duty road	
County	Paved	
National Forest, suitable for passenger cars	Gravel	
National Forest, suitable for high clearance vehicles	Dirt	
National Forest Trail	Composition unspecified	
	Unimproved; 4 wheel drive	
	Trail	
	Gate	

SNOWY MOUNTAIN, WV-VA  
1995  
DMA 5061 II SE - SERIES V854

A.H. ROBINSON  
MAP LIBRARY  
MAY 14 1999  
University of Wisconsin  
Madison

U.S. Regional  
Depository Copy  
DO NOT DISCARD

