

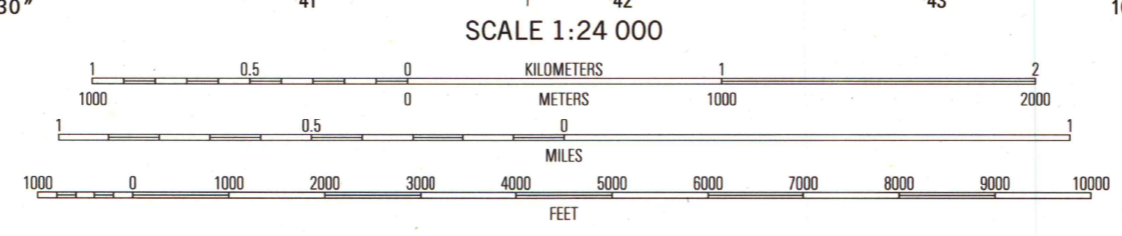

Produced by the United States Geological Survey

Topography compiled 1947. Planimetry derived from imagery taken 1979 and other sources. Photospectred using imagery dated 1998; no major culture or drainage changes observed. Survey control current as of 1958. Boundaries revised 1998.

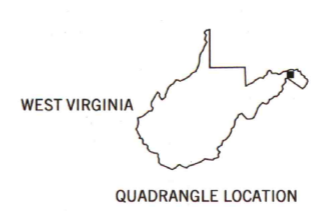
North American Datum of 1927 (NAD 27). Projection and 10 000-foot ticks: West Virginia coordinate system, north zone (Lambert conformal conic). 1000-meter Universal Transverse Mercator grid, zone 17.

North American Datum of 1983 (NAD 83) is shown by dashed corner ticks. The values of the shift between NAD 27 and NAD 83 for 7.5-minute intersections are obtainable from National Geodetic Survey NADCON software.

There may be private inholdings within the boundaries of the National or State reservations shown on this map. Information shown in purple may not meet USGS content standards and may conflict with previously mapped contours.



CONTOUR INTERVAL 20 FEET
NATIONAL GEODETIC VERTICAL DATUM OF 1929
TO CONVERT FROM FEET TO METERS, MULTIPLY BY 0.3048



QUADRANGLE LOCATION

1	2	3	1 Belle Grove
2	4	5	2 Hancock
3	6	7	3 Cherry Run
4	8	8	4 Great Cacapon
5			5 Big Popl
6			6 Ridge
7			7 Glenary
8			8 Tablers Station

ROAD CLASSIFICATION
Primary highway hard surface Light-duty road, hard or improved surface
Secondary highway hard surface Unimproved road
Interstate Route U.S. Route State Route

STOTLERS CROSSROADS, WV
1998
NIMA 5363 II SW-SERIES V854

A.H. ROBINSON
MAP LIBRARY
JUN 23 1999
University of Wisconsin
Madison

U.S. Regional
Depository Copy
DO NOT DISCARD
9 780607 906998