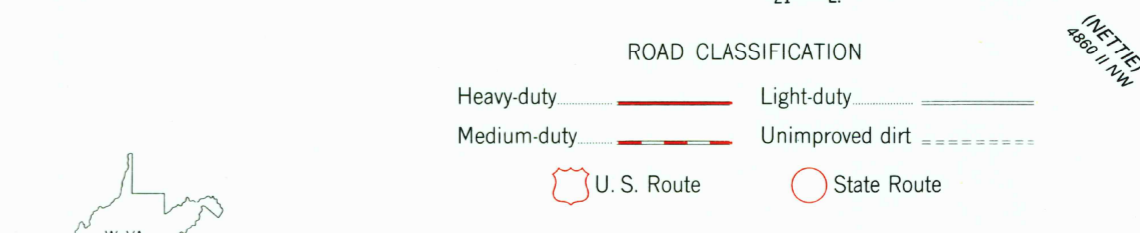
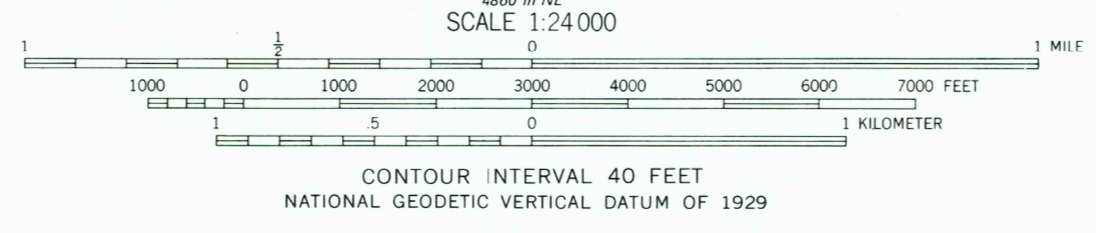
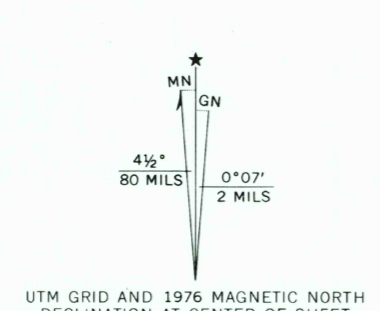


Mapped, edited, and published by the Geological Survey
Control by USGS and USC&GS
Topography by photogrammetric methods from aerial
photographs taken 1963. Field checked 1967
Polyconic projection. 1927 North American datum
10,000-foot grid based on West Virginia coordinate system, south zone
1000-meter Universal Transverse Mercator grid ticks,
zone 17, shown in blue
Fine red dashed lines indicate selected fence and field lines where
generally visible on aerial photographs. This information is unchecked
U. S. reservation boundary from maps by U. S. Corps of Engineers
Areas covered by dashed light-blue pattern are subject
to controlled inundation
Revisions shown in purple compiled from aerial photographs
taken 1976. This information not field checked



THIS MAP COMPLIES WITH NATIONAL MAP ACCURACY STANDARDS
FOR SALE BY U. S. GEOLOGICAL SURVEY
DENVER, COLORADO 80225, OR RESTON, VIRGINIA 22092
A FOLDER DESCRIBING TOPOGRAPHIC MAPS AND SYMBOLS IS AVAILABLE ON REQUEST

SUMMERSVILLE, W. VA.
SE/4 SUMMERSVILLE 15' QUADRANGLE
N3815 - W8045/7.5
1967
PHOTOREVISED 1976
AMS 4860 IV SE-SERIES 7854

SUMMERSVILLE
ISBN # 0607590790 WY 024
TF
9 780607 590794